

CERTIFIED LAND CORNER RESTORATION

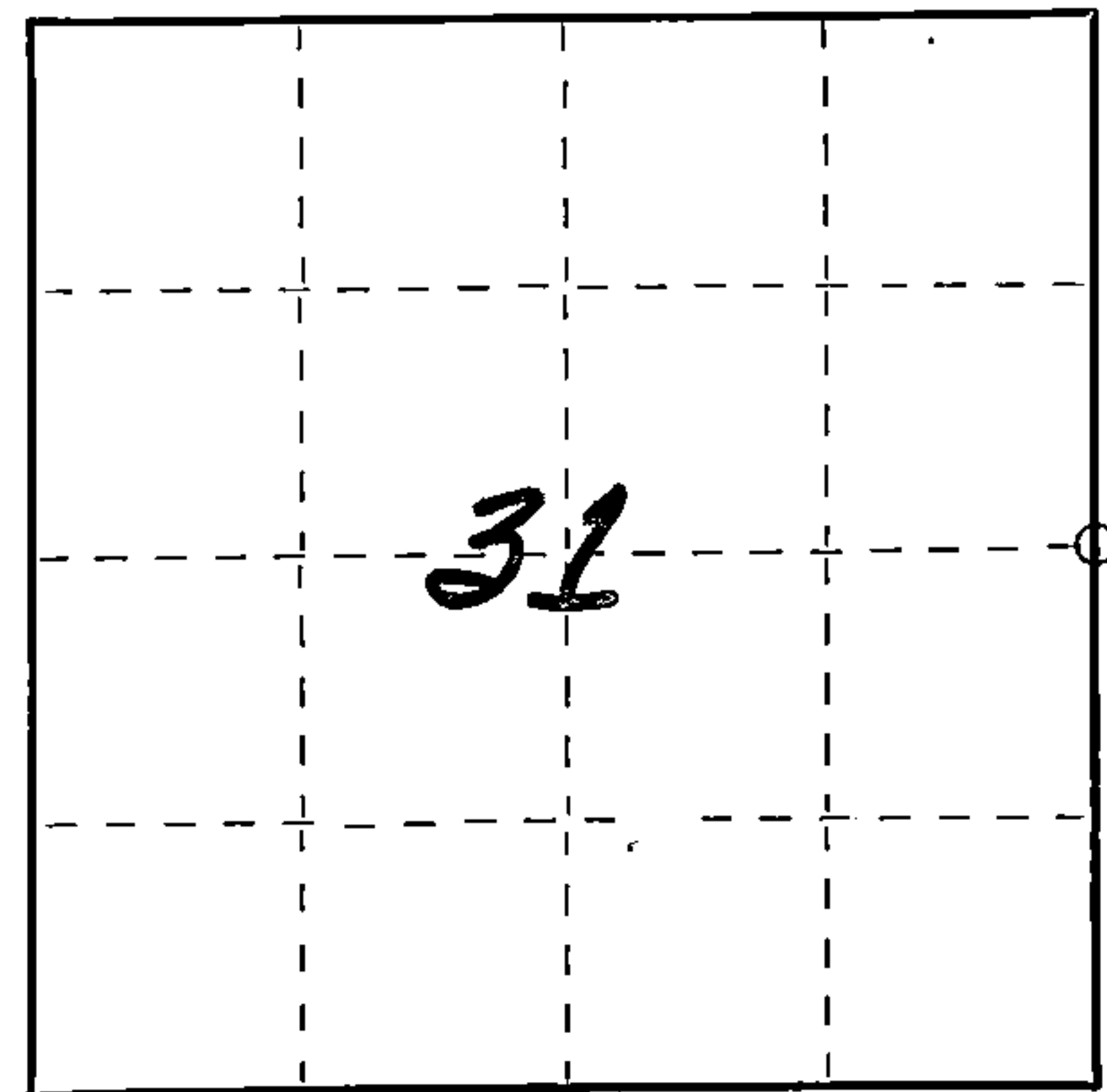
Index No. **X 5**

State of Wisconsin }
County of Forest } ss.

I Stuart L. Foltz, do hereby certify that on the 10th day of January, 19 77, I found evidence of the East one-quarter corner of Section 31 Township 35, North, Range 13 East, Fourth Principal Meridian, as described hereon; and that from this evidence I established a new monument and accessories as described hereon to perpetuate the original location of this corner.

Resident witnesses:

.....
.....
.....



○ = Corner monument restored.

History of original corner establishment:

Date of original survey: September 11-21, 1865
Original surveyor: James L. Nowlin
Original monument: Wood post
Original bearing trees: 8" Tamarac N56°W 15 lks. (9.90')
10" Tamarac N60°E 25 lks. (16.50)

Description of corner evidence found:


2" Iron pipe and post found in place.
Scribed stump (original) N64°E 16.7'
Scribed stump N26°W 6.1'
12" White Pine S74°E 55.0'

Description of monument and accessories I established to perpetuate the original location of this corner.

Replaced 2" Iron pipe with Forest County aluminum monument.

New bearing tree:

P.K. nail with disc in 5" Spruce S11°E 31.6'



4351331 2000

Dated at Minocqua, Wis., this 30th day of June, 19 77.

Signature Stuart L. Foltz Title Registered Land Surveyor Registration No. S-1170
(County Surveyor, Registered Land Surveyor, or other duly authorized official)

Office of Register of Deeds, County of Forest, I hereby certify that the within instrument was filed in this office for record on the 6th day of July, 19 77 at 9:30 o'clock A. M.

Rupen Staszny
(Register of Deeds)

By _____ Deputy

DOCUMENT NUMBER
111810

CERTIFIED LAND CORNER RESTORATION

Index No. X 5

State of Wisconsin }
County of Forest } ss.

I Stuart L. Foltz, do hereby certify that on the 10th day of January, 19 77, I found evidence of the one-quarter corner of common to Sections 31 & 32 Township 35, North, Range 13 East, Fourth Principal Meridian, as described hereon; and that from this evidence I established a new monument and accessories as described hereon to perpetuate the original location of this corner.

Resident witnesses:

.....
.....
.....

History of original corner establishment:

Original Surveyor: James L. Nowlin
Date of Original Survey: Sept. 11 to Sept. 21, 1865
Monument Set: Wood Post
Bearing Trees: 8" Tamarack N56°W, 15 Lks. (9.9')
10" Tamarack N60°E, 25 lks. (16.5')

Description of corner evidence found:

2" Iron pipe and post found in place.
Bt's Found: Scribed Stump N64°E, 16.7 feet
Scribed Stump N26°W, 6.1 feet
12" White Pine S74°E, 55.0 feet

The 2" iron pipe and post were set by Northwoods Surveyors, Inc. of Minocqua, Wisconsin on January 19, 1968, from the scribed stump bearing N64°E, 16.7 feet, which was determined at that time to be the remains of the original 10" Tamarack bearing tree.

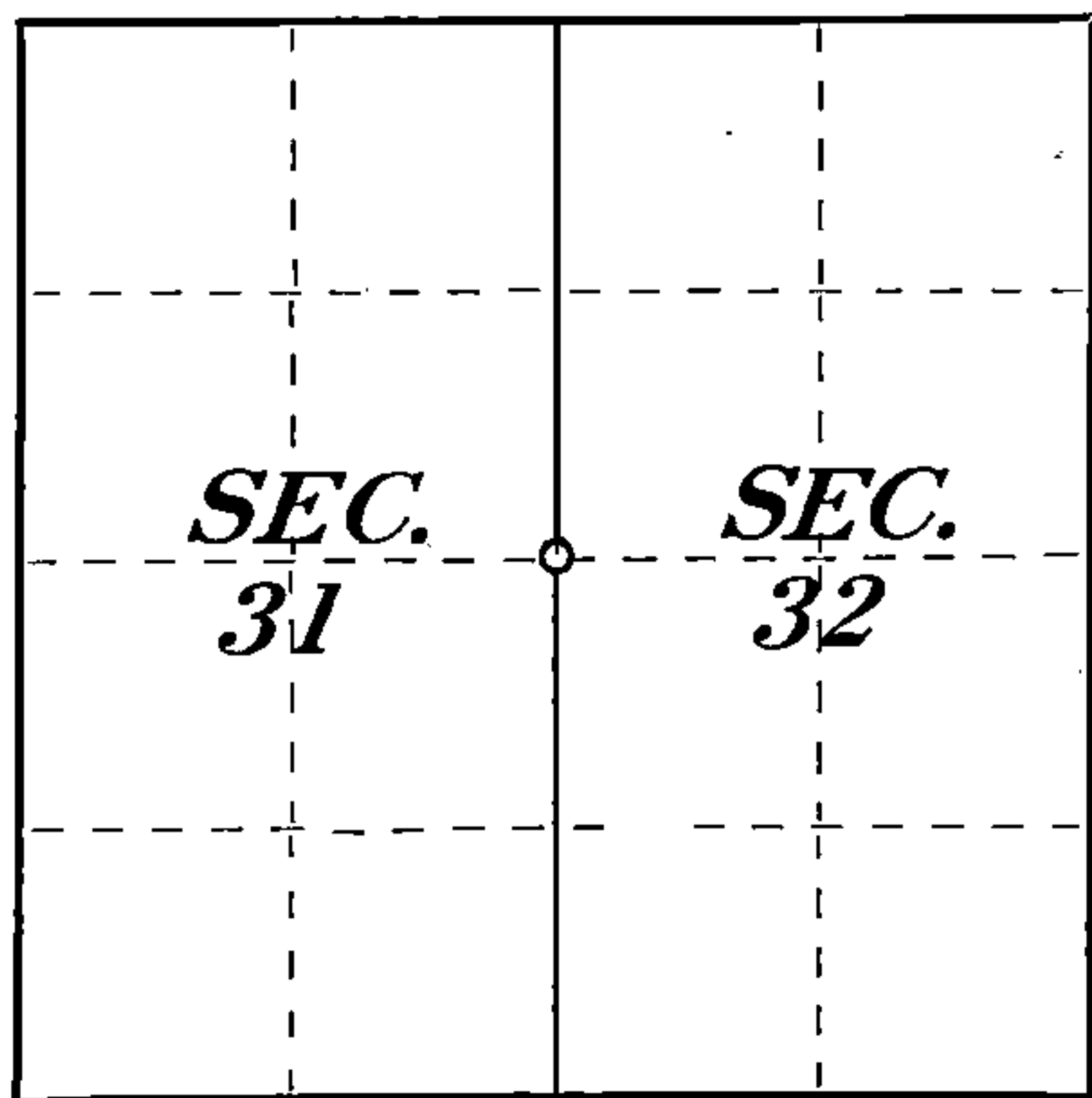
Description of monument and accessories I established to perpetuate the original location of this corner.

Set Forest County aluminum monument to replace 2" iron pipe.

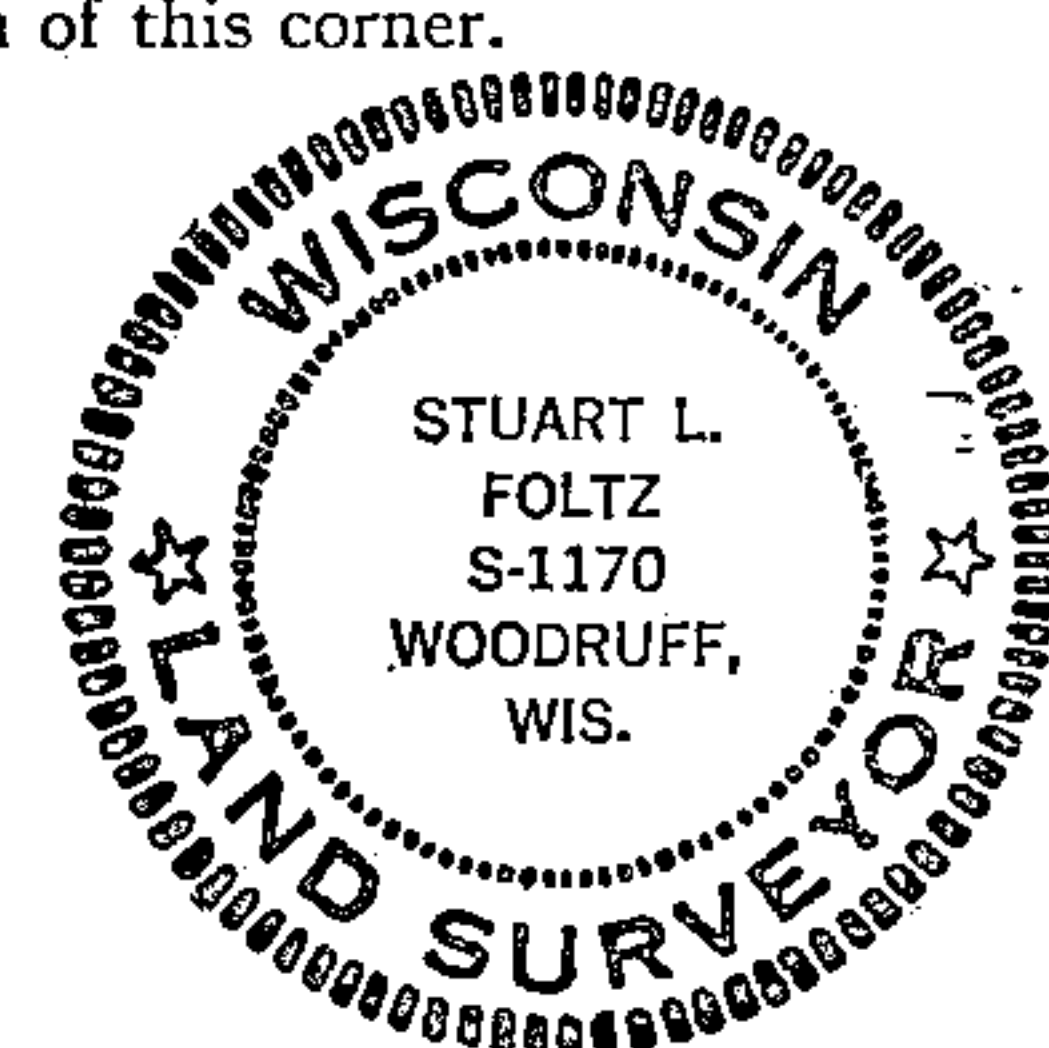
New Bt:

P.K. Nail in 5" Spruce, S11°E, 31.6 feet

FORM 965 H. C. MILLER CO., MILWAUKEE



○ = Corner monument restored.



43513312000

Dated at Minocqua, Wis., this 19th day of May, 1977.

Signature Stuart L. Foltz Title Registered Land Surveyor Registration No. S-1170
(County Surveyor, Registered Land Surveyor, or other duly authorized official)

Office of Register of Deeds, County of Forest, I hereby certify that the within instrument was filed in this office for record on the 25th day of May, 1977 at 9:30 o'clock A. M.

DOCUMENT NUMBER **111510**

Eugene Staszny
(Register of Deeds)
By..... Deputy