

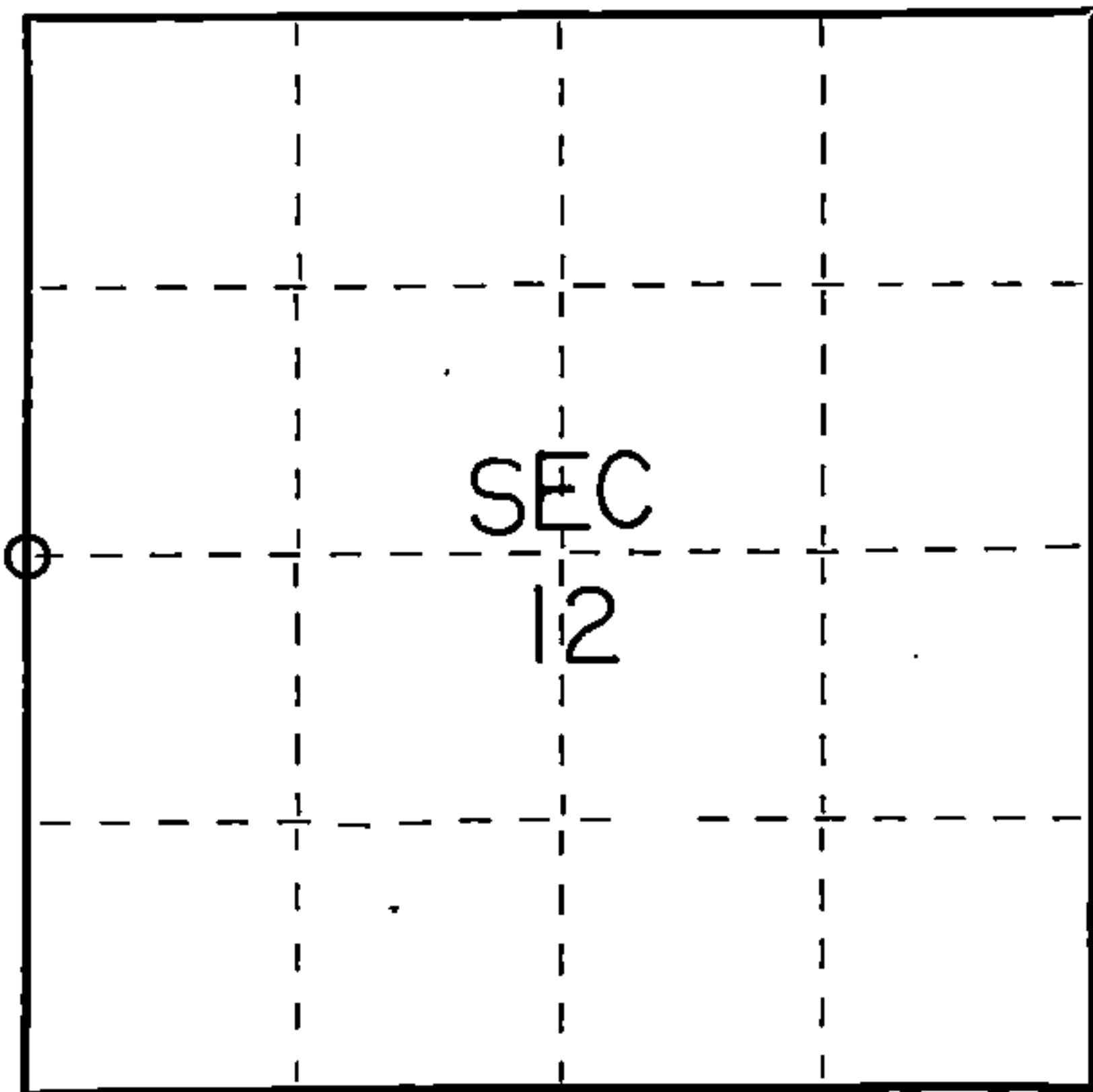
CERTIFIED LAND CORNER RESTORATION

State of Wisconsin }
County of Forest } ss.

I, Thomas R. Arnott, do hereby certify that on the 22nd day of January, 19 76, I found evidence of the 1/4 corner of sections 11 & 12 Township 35, North, Range 13 E, Fourth Principal Meridian, as described hereon; and that from this evidence I established a new monument and accessories as described hereon to perpetuate the original location of this corner.

Resident witnesses:

.....
.....
.....



○ = Corner monument restored.

History of original corner establishment:

Original subdivision by James Nowlin Sept 11 - Sept. 21, 1865

Sugar 8 N36W 12 Chains
Hemlock 10n S13E 24 Chains

Description of corner evidence found:

2" iron pipe 5' long with brass cap set by C.E. Walker in 1910

Description of monument and accessories I established to perpetuate the original location of this corner:

Left monument set by Walker
Large timber slashing nothing in area to ties too.

Monument South 48 feet from the center of a logging and hunting road.
Road at this point runs S85E.

Painted monument with red tree marking paint.


Dated at Grandon, Wis., this 23rd day of January, 1976

Signature Thomas R. Arnott Title Surveyor Registration No. S-887
(County Surveyor, Registered Land Surveyor, or other duly authorized official)

Office of Register of Deeds, County of Forest, I hereby certify that the within instrument was filed in this office for record on the 23rd day of January, 1976 at 3 o'clock P. M.

Eugene Staszynski Document Number **108637**
(Register of Deeds)

By..... Deputy



435131120pp

FORM 985 H. C. MILLER CO., MILWAUKEE

CERTIFIED LAND CORNER RESTORATION

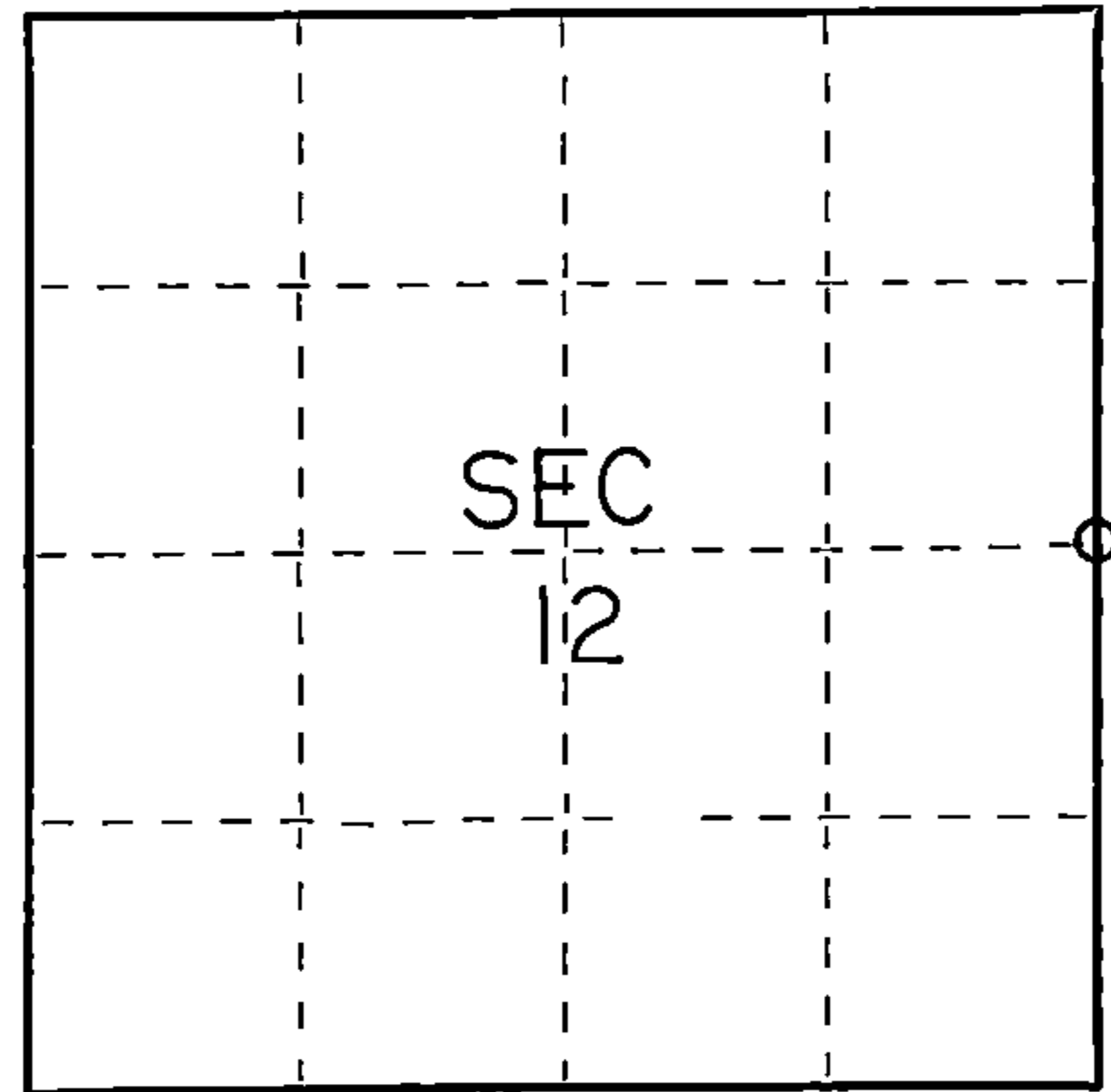
Index No. **G-25**

State of Wisconsin }
County of Forest } ss.

I, Thomas R. Arnott, do hereby certify that on the 20th day of January, 1976, I found evidence of the 1/4 corner of sections 7 & 12 Township 35, North, Range 13 & 14 E, Fourth Principal Meridian, as described hereon; and that from this evidence I established a new monument and accessories as described hereon to perpetuate the original location of this corner.

Resident witnesses:

.....
.....
.....



○ = Corner monument restored.

History of original corner establishment:

Ironwood 10 N28E 26 Lks.
Sugar 14 S62W 9 Lks.

Description of corner evidence found:

2" iron pipe 5' long with brass cap set by C.E. Walker in 1940

Description of monument and accessories I established to perpetuate the original location of this corner.

Left monument set by Walker

Ties:

Maple 8 N62W 19.75 feet
Oak 12 N28E 15.72 feet



43513122000

Dated at Grandon, Wis., this 23rd day of January, 1976.

Signature Thomas R. Arnott Title Surveyor Registration No. S-887
(County Surveyor, Registered Land Surveyor, or other duly authorized official)

Office of Register of Deeds, County of Forest, I hereby certify that the within instrument was filed in this office for record on the 23rd day of January, 1976 at 3 o'clock P. M.

Eugene Staszynski Document Number **108638**
(Register of Deeds)

By _____ Deputy

FORM 985 H. C. MILLER CO., MILWAUKEE