

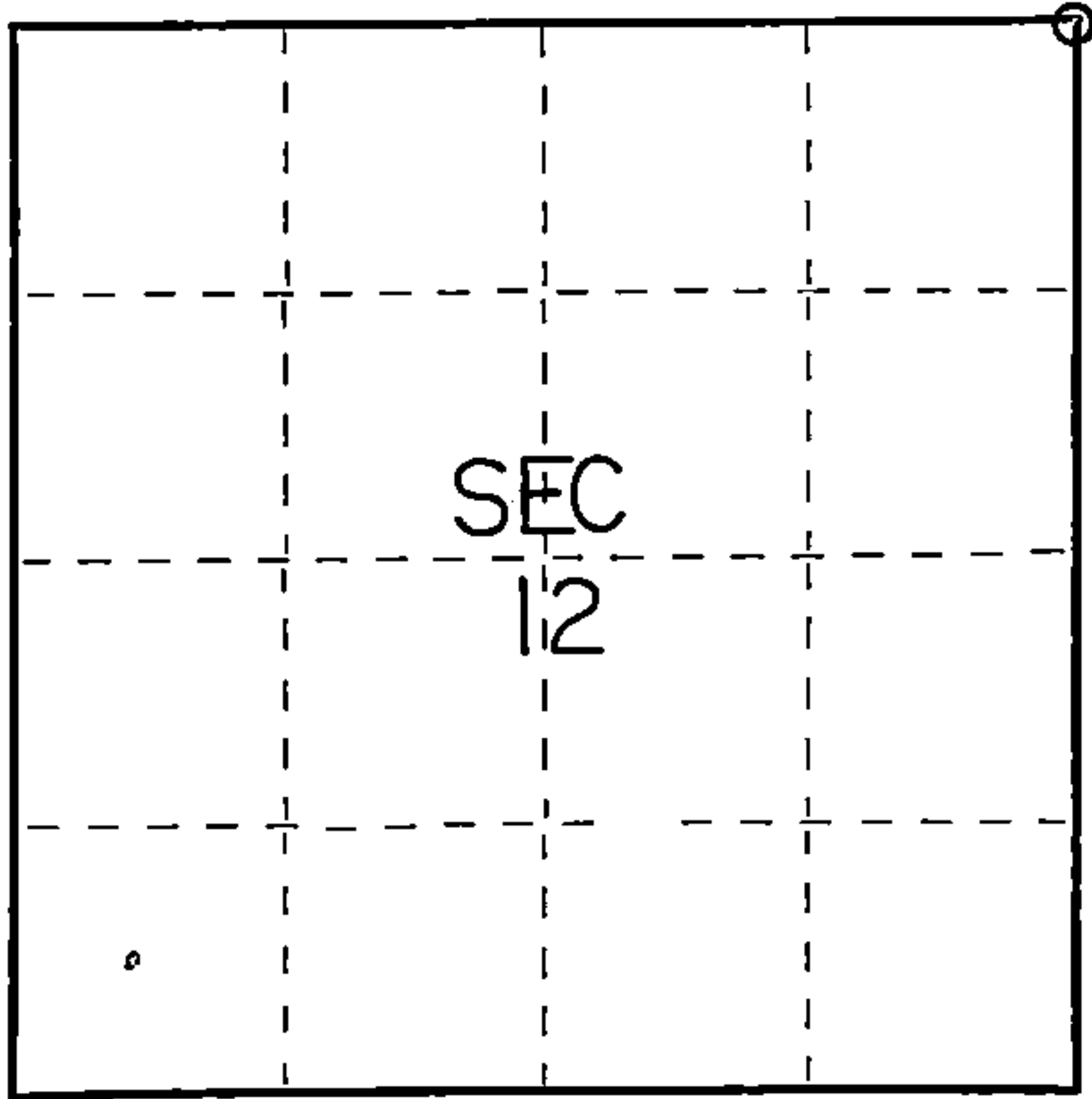
CERTIFIED LAND CORNER RESTORATION

Index No **E 25**

State of Wisconsin }  
County of Forest } ss.

I Thomas R. Arnott, do hereby  
certify that on the 20th day  
of January, 1976, I found  
evidence of the section  
corner of sections 1, 6, 7, & 12  
Township 35, North, Range  
13 & 14 E, Fourth Principal Meridian,  
as described hereon; and that from this evidence  
I established a new monument and accessories  
as described hereon to perpetuate the original  
location of this corner.

Resident witnesses:  
\_\_\_\_\_  
\_\_\_\_\_  
\_\_\_\_\_



○ = Corner monument restored.

History of original corner establishment:

Y. Birch	10	N52W	75 Lks.
B. Ash	12	West	139 Lks.
B. Ash	14	S70E	62 Lks.
Y. Birch	20	N18E	38 Lks.

Description of corner evidence found:


2" iron pipe 5' long with brass cap set by C.E. Walker in 1940  
Wood Post found

Description of monument and accessories I established to perpetuate the original location of this corner **WIS.**

Left monument set by Walker

Ties:

Maple	8	N53W	51.26 feet
Hemlock	10	S67E	37.65 feet
Tamarac	6	S11W	72.30 feet



Dated at Grandon, Wis., this 23rd day of January, 1976.

Signature Thomas R. Arnott Title Surveyor Registration No. S-887  
(County Surveyor, Registered Land Surveyor, or other duly authorized official)

Office of Register of Deeds, County of Forest, I hereby certify that the within  
instrument was filed in this office for record on the 23rd day of January, 1976  
at 3 o'clock P. M.

Eugene Stutzman Document Number  
(Register of Deeds)

108636

By \_\_\_\_\_ Deputy

FORM 985 H. C. MILLER CO., MILWAUKEE

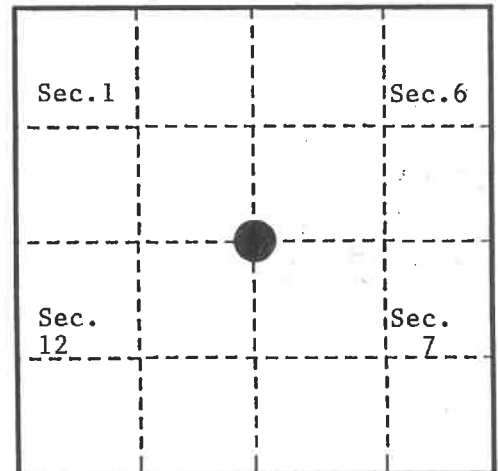
## U. S. PUBLIC LAND SURVEY MONUMENT RECORD

## INSTRUCTIONS:

This record shall show the location of the corner and shall include all of the following nine elements (a through i).

- (a) Identify the corner by reference to the U.S. public land survey system.  
 ● = Corner monument restored.

Corner to Sections 1, 6, 7, and 12, T.35N., R13-14E., Forest County, Wisconsin.



- (b) Describe any record evidence, monument evidence, occupational evidence, testimonial evidence or any other material evidence you considered, and whether the monument was found or placed.

In 1857, Alfred Millard set a post with the following BTs: Yellow Birch, 10", N.18°E., 38 links; Black Ash, 14", S.70°E., 62 links; Black Ash, 12", West, 139 links; Yellow Birch, 10", N.52°W., 75 links.

In 1940, C.E. Walker, County Surveyor, monumented corner with brass capped monument.

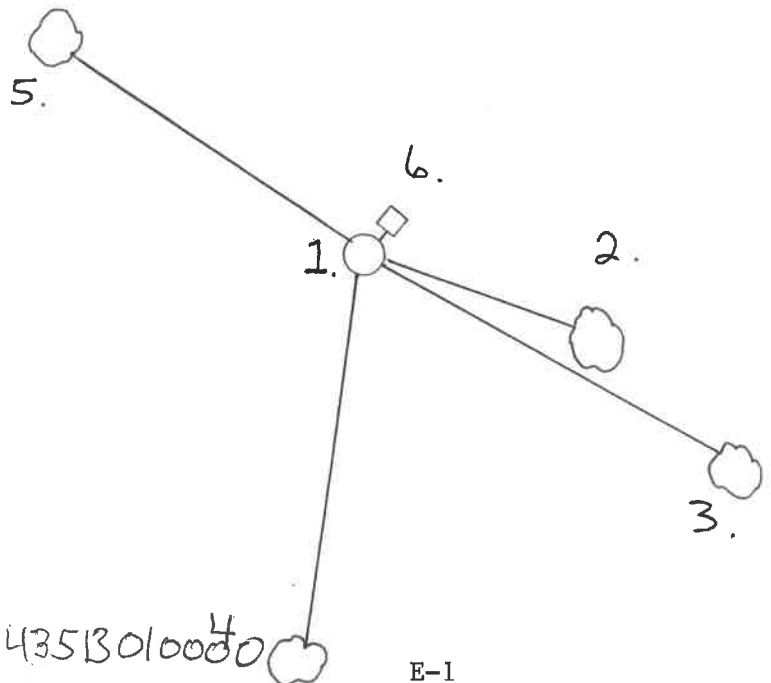
In 1976, Thomas Arnott found Walker's brass cap and made the following BTs: Hemlock, 10" S.67°E., 37.65 feet; Tamarack, 6", S.11°W., 72.30 feet; Maple, 8", N.53°W., 51.26 feet.

October 15, 1992, Alan Harrison found 2" iron pipe with brass cap and Arnott's BTs in good condition. Added new BT: Yellow Birch, 8", S.54°E., 64.50 feet.

- (c) In the plan view drawing below, provide reference ties to at least 4 witness monuments, or, if the location is within a municipality, to at least 2 witness monuments. (witness monuments shall be made of concrete, natural stone, iron or other equally durable material.)

- (d) Show a plan view drawing depicting the relevant monuments and reference ties which is sufficient in detail to enable accurate relocation of the corner monument if the corner monument is disturbed. Indicate north.

1. 2" iron pipe with brass cap stamped to identify corner.
2. Hemlock, 10", S.67°E., 37.65 feet
3. Yellow Birch, 8", S.54°E., 64.50 feet.
4. Tamarack, 6", S.11°W., 72.30 feet
5. Maple, 8", N.53°W., 51.26 feet
6. Steel sign post, North East, 0,90 feet



REGISTER'S OFFICE  
 Forest County, Wis.

Received for record this 20th day  
 of May, A.D., 1993 at  
8:45 o'clock A.M. and recorded  
 in Vol. Corral Restorations  
 page 5-1

Register of Deeds

435130100040

E-1

(e) Describe any material discrepancy between the location of the corner as restored or reestablished and the location of that corner as previously restored or reestablished by distance and direction. Show the discrepancy on the plan view drawing under (d). above. Show the distances between the corner as previously restored or reestablished and (1) the corner as restored or reestablished, and (2) to at least 2 of the witness monuments shown on the drawing in (d), above.

None.

(f) Was the corner restored through acceptance of (1) an obliterated evidence location, or, (2) a found perpetuated location?

(2) a found perpetuated location.

(g & h) Was the corner reestablished through lost corner proportionate methods? If so, show the method, including the directions and distances to other public land survey corners used as evidence or used for proportioning in determining the corner location?

No.

(1) I, Alan D. Harrison

(type or print name) certify that the corner location shown on this record was determined by me or under my direction and control and that this U.S. Public Land Survey Monument Record is correct and complete to the best of my knowledge and belief.

Signature

Date

CERTIFICATE READY FOR FILING:

Sue Vap  
District Ranger

