

CERTIFIED LAND CORNER RESTORATION

Index No. V-11

State of Wisconsin }
 County of Forest } ss.

I Thomas R. Arnott; do hereby certify that on the 22nd day of September, 1975, I found evidence of the section corner of sections 25, 30, 31 & 36 Township 35, North, Range 12 & 13 E, Fourth Principal Meridian, as described hereon; and that from this evidence I established a new monument and accessories as described hereon to perpetuate the original location of this corner.

Resident witnesses:
Herbert Wagoner

History of original corner establishment:

Hemlock	10	N18W	15 Lks.
Sugar	14	N46E	28 Lks.
Lynn	14	S25E	75 Lks.
Hemlock	9	S30W	23 Lks.

Description of corner evidence found:

2" iron pipe found
 wood post found

Description of monument and accessories I established to perpetuate the original location of this corner.

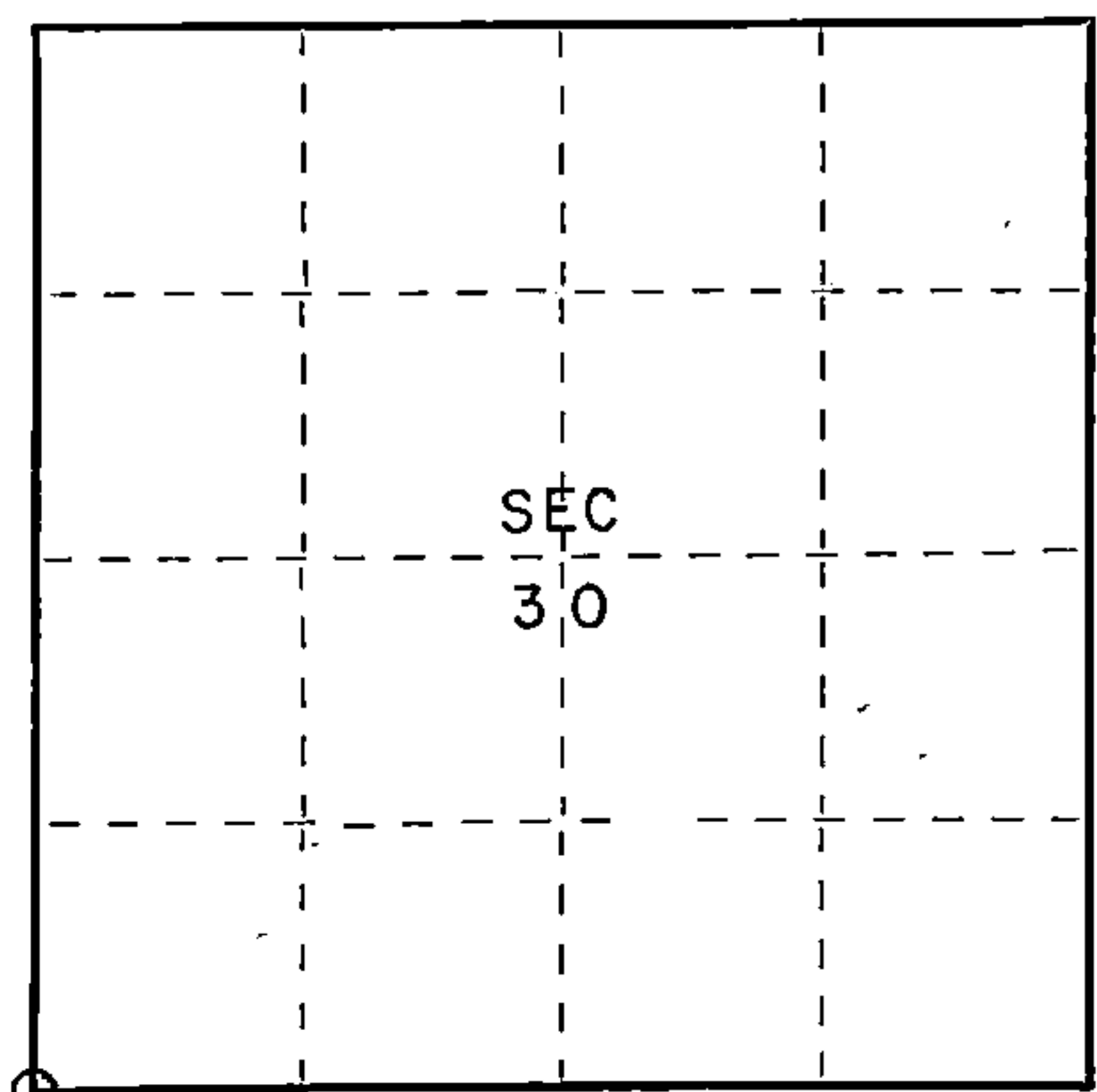
Set New Forest County aluminum monument

Ties:

Oak	25"	N44W	21.39 feet
Maple	8"	N42E	15.71 feet
Maple	8"	N87E	59.81 feet



FORM 985 H. C. MILLER CO., MILWAUKEE



○ = Corner monument restored:

Dated at Crandon, Wis., this 30th day of October, 1975.

Signature Thomas R. Arnott Title Land Surveyor Registration No. S-887
 (County Surveyor, Registered Land Surveyor, or other duly authorized official)

Office of Register of Deeds, County of Forest, I hereby certify that the within instrument was filed in this office for record on the 30th day of October, 1975 at 1 o'clock P. M.

Eugene Staszynski
 (Register of Deeds)
 Deputy

Document Number **108109**

43512250000

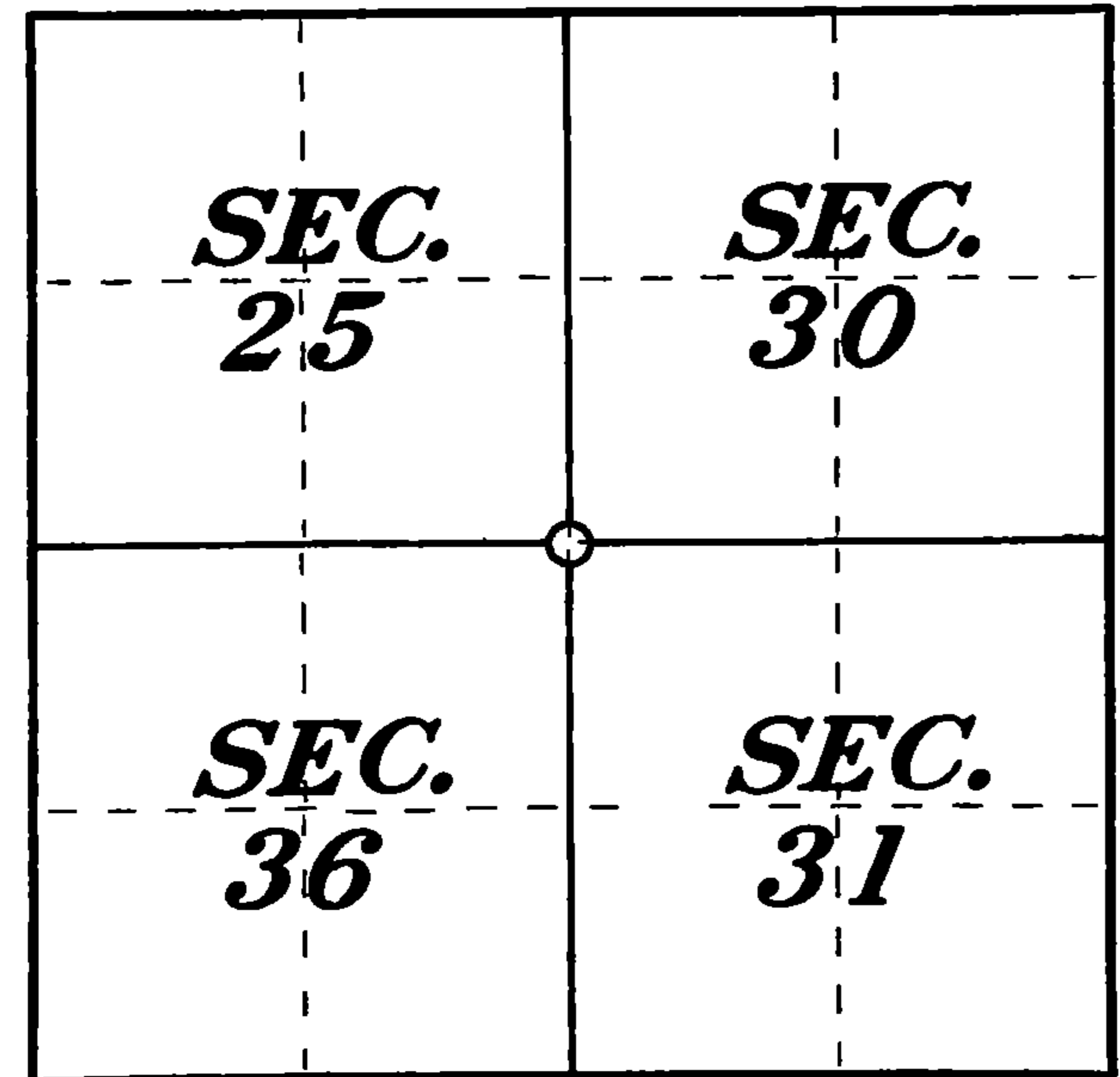
CERTIFIED LAND CORNER RESTORATION

Index No. **V25**

State of Wisconsin }
County of Forest } ss.

I Stuart L. Foltz, do hereby certify that on the 25th day of February, 19 76, I found evidence of the section corner of Sections 25, 30, 31, & 36 Township 35, North, Range 12 and 13 E, Fourth Principal Meridian, as described hereon; and that from this evidence I established a new monument and accessories as described hereon to perpetuate the original location of this corner.

Resident witnesses:
.....
.....
.....



○ = Corner monument restored.

History of original corner establishment:

Original monument:	Wood post		
Original bearing trees:	10" hemlock	N18°W	15 lks. (9.90')
	14" sugar	N46°E	28 lks. (18.48')
	14" lynn	S25°E	75 lks. (49.50')
	9" hemlock	S30°W	23 lks. (15.18')


Description of corner evidence found:

Found sheared off Forest County aluminum monument on north edge of road.
Bearing trees found: 25" Oak N44°W 21.39'
8" Maple N42°E 15.71'
8" Maple N87°E 59.81'

Note: This corner was set by Thomas R. Arnott, S-887, on October 30th, 1975; see Certified Land Corner Restoration Index #V-1, Doc. #1080109.

Description of monument and accessories I established to perpetuate the original location of this corner.

Reset new Forest County aluminum monument to replace sheared off monument found. Checked ties to existing bearing trees and found them accurate. Since existing bearing trees were in good condition, no new bearing trees were set.



Dated at Minocqua, Wis., this 23rd day of February, 19 77.

Signature Stuart L. Foltz Title Registered Land Surveyor Registration No. S-1170
(County Surveyor, Registered Land Surveyor, or other duly authorized official)

Office of Register of Deeds, County of Forest, I hereby certify that the within instrument was filed in this office for record on the 21st day of April, 19 77 at 9:30 o'clock A. M.

Eugene Staszny
(Register of Deeds)
By _____ Deputy

DOCUMENT NUMBER **111269**

FORM 985 H. C. MILLER CO., MILWAUKEE

4351225000