

CERTIFIED LAND CORNER RESTORATION

Index No. C-5

State of Wisconsin }
County of Forest } ss.


I Philip T. Hansen, do hereby certify that on the 14th day of October, 19 76, I ~~found~~ established ~~existence of the~~ Quarter corner of Section 5 & 6 Township 35, North, Range 12 East, Fourth Principal Meridian, as described hereon; and that from this evidence I established a new monument and accessories as described hereon to perpetuate the original location of this corner.

Resident witnesses:

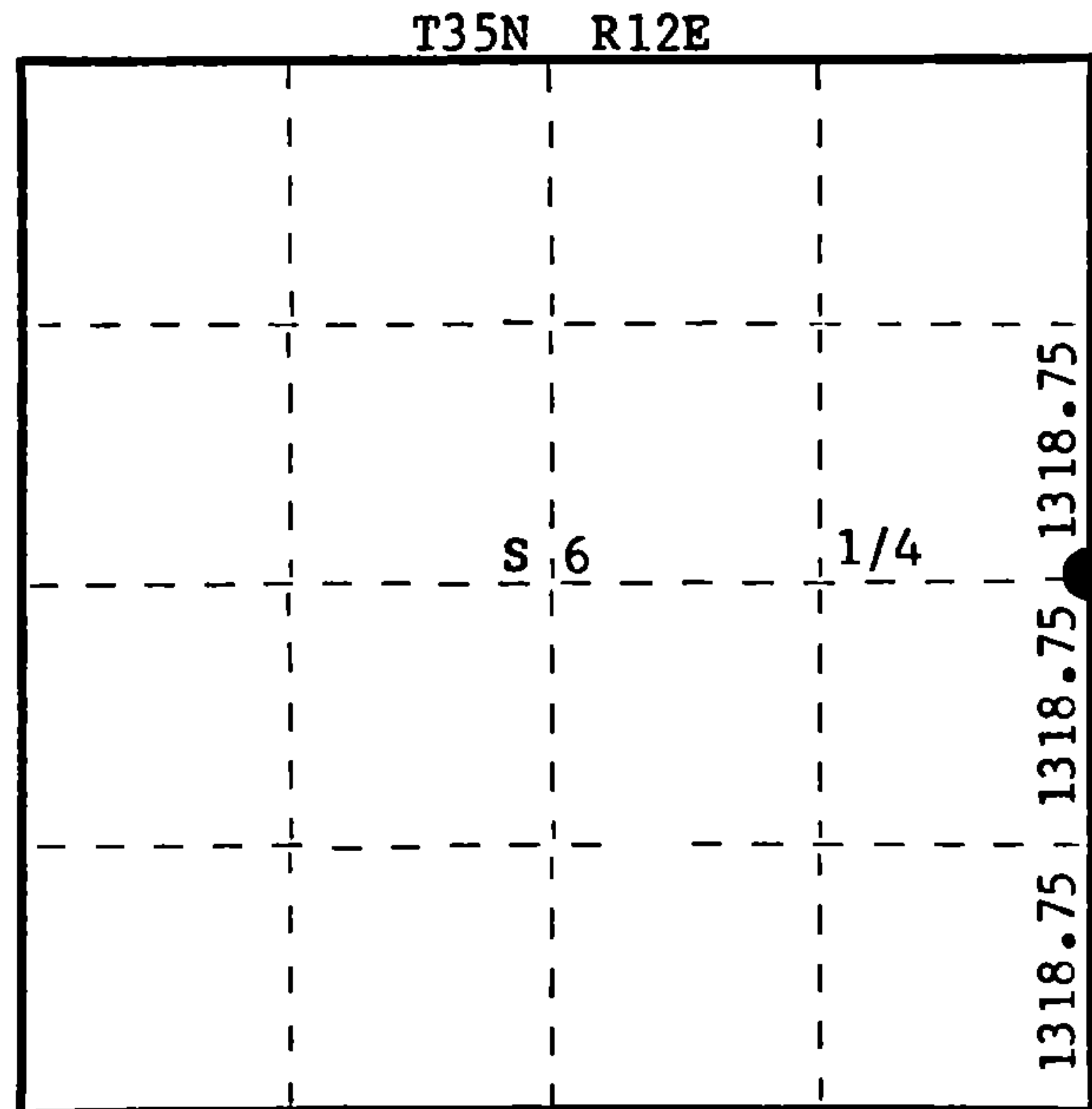
Glen Barker

Jim Claflin

Herb Wagoner



FORM 985 Wisconsin Printing & Publishing Co. Madison, Wisconsin



○ = Corner monument restored.

History of original corner establishment:

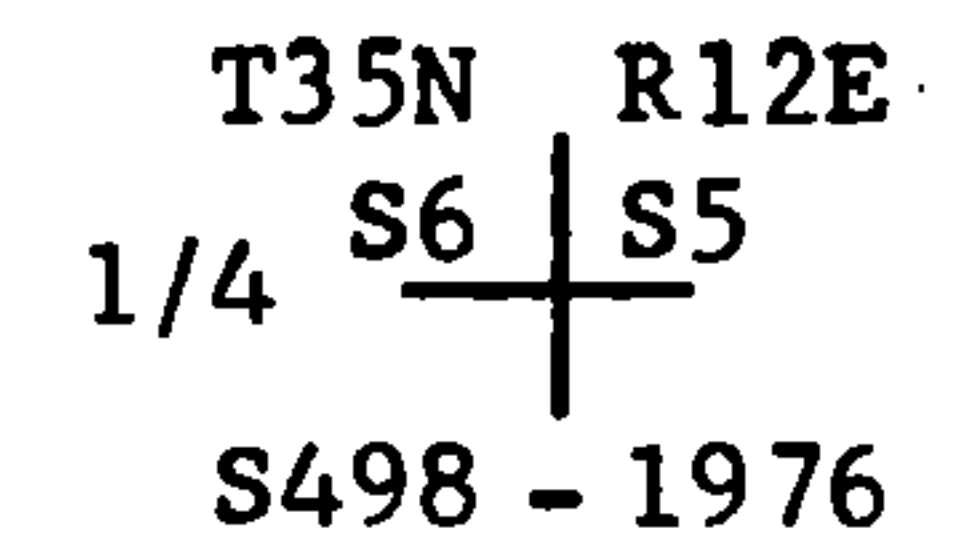
Original Corner established by J.L. Nowlin, Deputy Surveyor, in 1859, from which Birch 12" bears N43°W, 15 links and Lind 15" bears N45°E, 20 links. No records of any subsequent surveys. Cole Road has been constructed on section line between Section 5 & 6 and 1/4 line road east is considered to be built on 1/4 line east in Section 5.

Description of corner evidence found:

No evidence of any corner or witness monuments. Drove RR spike at intersection of centerline of E-W 1/4 line road and N-S section line road. This point is N 1° 47' 26" E of section corner 5, 6, 7 and 8. T35N R12E.

Description of monument and accessories I established to perpetuate the original location of this corner.

From RR spike at true corner, set 2 1/2" A-1 Federal Monument, aluminum with brass cap, 58 links west for witness corner. Cap stamped: Monument projects 1 ft. above ground. Marked NBTs - Sugar 6" N54°W, 65 links, scribed 1/4 BT. Sugar 6" S68°E, 95.5 links, scribed 1/4 BT. Sugar 6" N55°E, 72 links, scribed 1/4 BT. Measurements and bearings made to true corner.



Dated at Rhineland, Wis., this 2nd day of November, 19 76

Signature Philip T. Hansen Title Registered Land Surveyor Registration No. S-498
(County Surveyor, Registered Land Surveyor, or other duly authorized official)

Office of Register of Deeds, County of Forest, I hereby certify that the within instrument was filed in this office for record on the 2nd day of November, 19 76 at 3:00 o'clock P. M.

Eugene Staszny
(Register of Deeds)
By _____ Deputy

DOCUMENT NUMBER **110657**

43512062000