

CERTIFIED LAND CORNER RESTORATION

Index No. C-17

State of Wisconsin }
County of Forest } ss.


I Philip T. Hansen, do hereby certify that on the 12th day of October, 1977, I ~~found~~ established ~~evidence~~ of the Quarter corner of Section 2 & 3 Township 35, North, Range 12 East, Fourth Principal Meridian, as described hereon; and that from this evidence I established a new monument and accessories as described hereon to perpetuate the original location of this corner.

Resident witnesses:

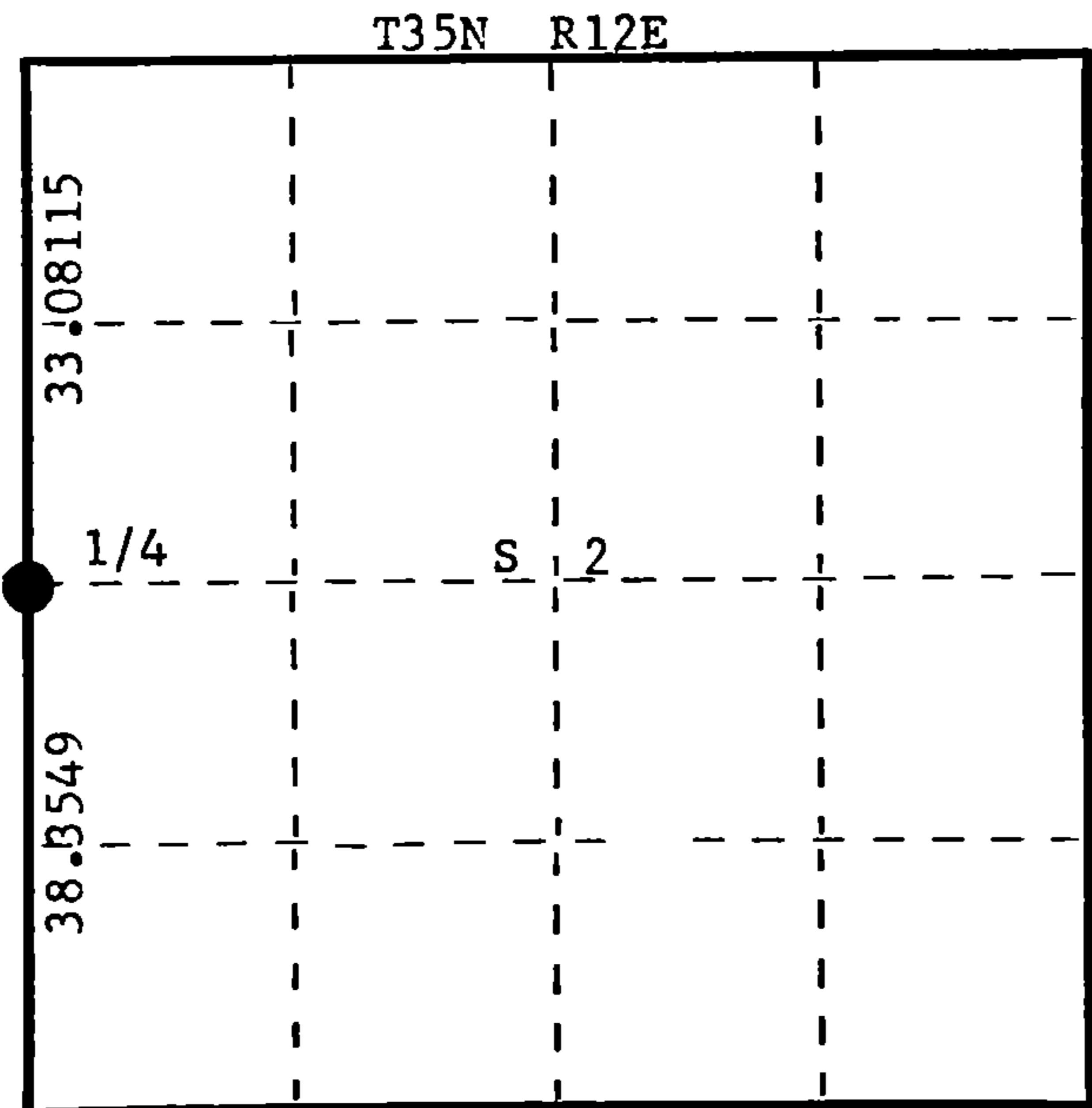
Glen Barker

Jim Claflin

Herb Wagoner



FORM 985 H. C. MILLER CO., MILWAUKEE



O = Corner monument restored.

History of original corner establishment:

Original corner established by J. Nowlin, Deputy Surveyor. Corner set at 40.00 chains north of Section Corner 2, 3, 10 & 11 and 34.50 chains South 9° W of Sec. Corner 34, 35, 2 & 3.

No records of any subsequent survey.

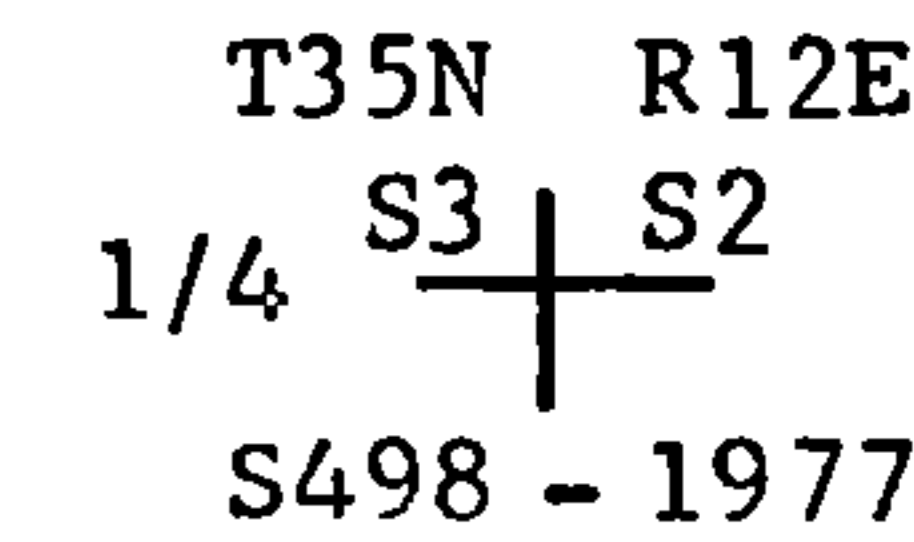
Description of corner evidence found:

No evidence of any corner recovered.
Corner established by proportional measurement. Ran traverse from Section Corner 24, 35, 3 & 2 to Section Corner 2, 3, 10 & 11. Computed distance 4714.7826 ft. (71.4361 chains). Original measurement recorded at 74.50 chains (4917.0 chains). Set 1/4 corner at 2531.4267 ft. North 2° 31' 04" W of Section Corner 3, 2, 10 & 11 and 2183.3559 ft. S 2° 31' 04" E of Section Corner 34, 35, 3 & 2.

Description of monument and accessories I established to perpetuate the original location of this corner.

Set 2 1/2" Berntsen A-1 Federal Monument, projecting 24" above ground. Cap stamped:

Marked NBTs - Sugar 8" N18°E, 40.76 links, scribed 1/4 BT.
Sugar 7" N24°W, 53.94 links, scribed 1/4 BT.
Sugar 7" S12°W, 43.48 links, scribed 1/4 BT.



Dated at Rhineland, Wis., this 17th day of October, 1977

Signature Philip T. Hansen Title Registered Land Surveyor Registration No. S-498
(County Surveyor, Registered Land Surveyor, or other duly authorized official)

Office of Register of Deeds, County of Forest, I hereby certify that the within instrument was filed in this office for record on the 20th day of October, 1977 at 4:20 o'clock P. M.

DOCUMENT NUMBER **112605**

EUGENE STATEZNY
(Register of Deeds)

By Eileen Schmidt Deputy

43 512 032000