

CERTIFIED LAND CORNER RESTORATION

Index No. J-1


State of Wisconsin }
County of Forest } ss.

I Philip T. Hansen, do hereby certify that on the 17th day of June, 1977, I found evidence of the Section corner of 7, 18, 12, 13 Township 35, North, Range 12 E, Fourth Principal Meridian, as described hereon; and that from this evidence I established a new monument and accessories as described hereon to perpetuate the original location of this corner.

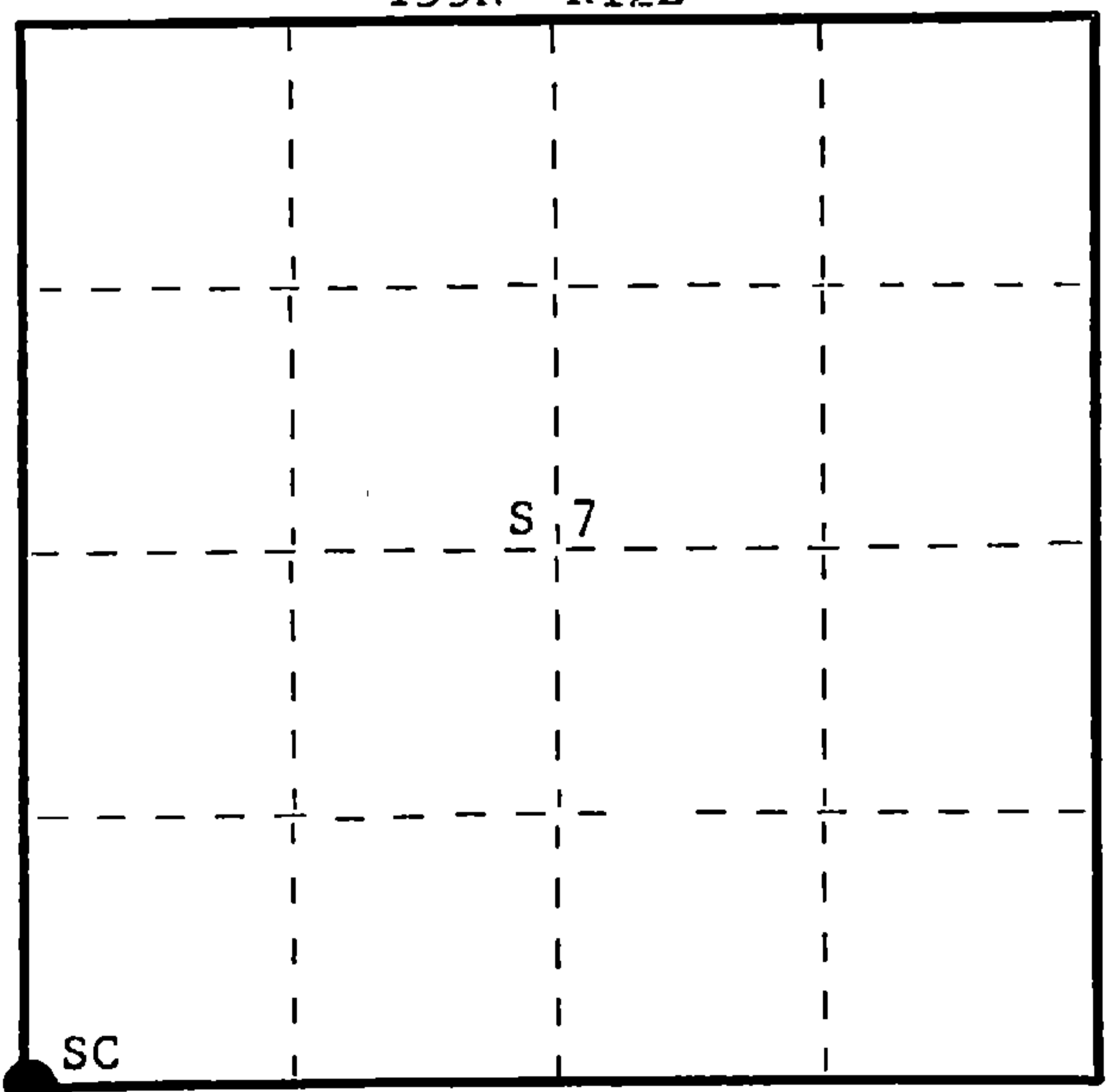
Resident witnesses:

Glen Barker

Herb Wagoner



T35N R12E



○ = Corner monument restored.

History of original corner establishment:

Original Corner established by Alfred Millard, Deputy Surveyor, in 1857, from which Lind 16" bears N55°E, 47 links; Lind 16" bears S39°W, 34 links. No records of any subsequent surveys.

Description of corner evidence found:

Recovered a 20 d spike in vertical position 6" below the surface of road, spike was old and very rusted, at intersection of centerlines of Pitts Road and County Line road and Cemetery Road. No evidence of any BT's.

Description of monument and accessories I established to perpetuate the original location of this corner.

Set 1 1/2" x 18" iron pipe in position of old spike, 5" below the surface.
Set a 2 1/2" Berntsen A-1 Federal Monument, aluminum with magnet in cap and base for a witness corner 50 links west. Cap stamped:
Monument projects 2 1/4" above ground.
NBT - Sugar 6" S44°E, 83.6 links, scribed SC BT.
B.O. - Sign post (Pitts & Cemetery Rd) N62°E, 42.5 links
Boulder - with X on top, N76°W, 48.7 links.
No other suitable trees for BT.

R T35N R
11 12+7 12
E 13+18 E
E - 50 lks to Cor.
S498-1977

Dated at Rhineland, Wis., this 20th day of November, 1977.

Signature Philip T. Hansen Title Registered Land Surveyor Registration No. S-498
(County Surveyor, Registered Land Surveyor, or other duly authorized official)

Office of Register of Deeds, County of Forest, I hereby certify that the within instrument was filed in this office for record on the 19th day of January, 1977 at 3:40 o'clock P. M.

Eugene Stutzman
(Register of Deeds)
By _____ Deputy

DOCUMENT NUMBER **113151**

FORM 985 H. C. MILLER CO., MILWAUKEE

4351120000

CERTIFIED LAND CORNER RESTORATION

APPEARS TO BE J1 INSTEAD OF G-1
SEE J1-35-12 Index No. G-1 (J-1)


State of Wisconsin }
County of Forest } ss.

I, Philip T. Hansen, do hereby certify that on the 17th day of June, 1977, I found evidence of the Section corner of 7, 18, 12, 13 Township 35 North, Range 12 East, Fourth Principal Meridian, as described hereon; and that from this evidence I established a new monument and accessories as described hereon to perpetuate the original location of this corner.

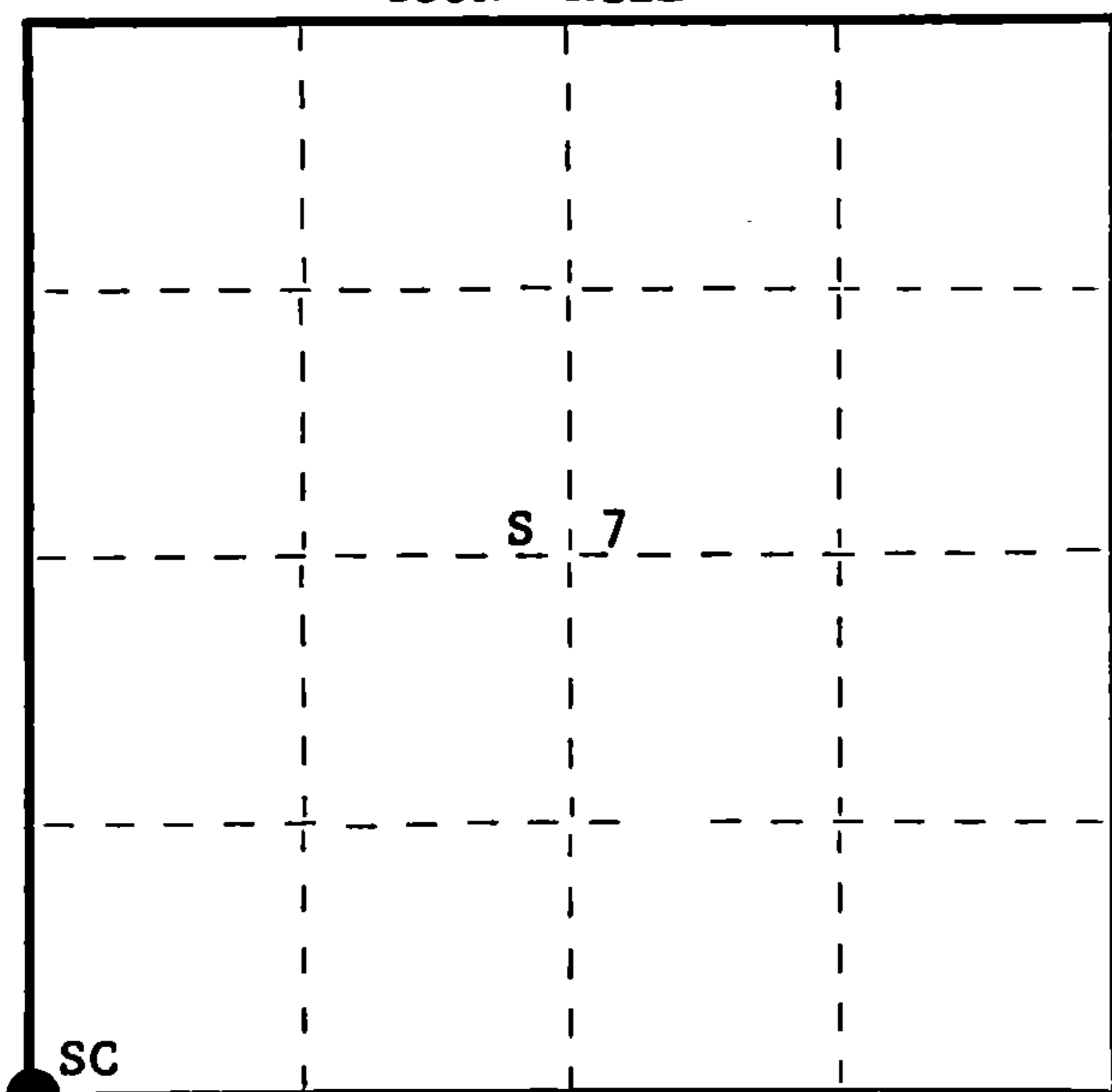
Resident witnesses:

Glen Barker

Herb Wagoner



T35N R12E



○ = Corner monument restored.

History of original corner establishment:

Original Corner established by Alfred Millard, Deputy Surveyor, in 1857, from which Lind 16" bears N55°E, 47 links; Lind 16" bears S39°W, 34 links. No records of any subsequent surveys.

Description of corner evidence found:

Recovered a 20 d spike, in vertical position, 6" below the surface of road, Spike was old and very rusted, at interesection of centerlines of Pitts Road and County Line road and Cemetery Road. No evidence of any BTs.

Description of monument and accessories I established to perpetuate the original location of this corner.

Set 1 1/2" x 18" iron pipe in position of old spike, 5" below the surface.
Set a 2 1/2" Berntsen A-1 Federal Monument, aluminum with magnet in cap and base for a witness corner 50 links west. Cap stamped:
Monument projects 24" above ground.
NBT - Sugar 6" S44°E, 83.6 links, scribed SC BT.
B.O. - Sign post (Pitts & Cemetery Rd) N62°E, 42.5 links
Boulder - with X on top, N76°W, 48.7 links.
No other suitable trees for BT.

T35N
R 12 7 R
11 13 18 12
E E
E - 50 lks to Cor.
S498-1977

Dated at Rhinelander, Wis., this 20th day of June, 1977.

Signature: *Philip T. Hansen* Title: Registered Land Surveyor Registration No. S-498
(County Surveyor, Registered Land Surveyor, or other duly authorized official)

Office of Register of Deeds, County of Forest, I hereby certify that the within instrument was filed in this office for record on the 6th day of July, 1977, at 3:30 o'clock P.M.

Eugene Stutzman
(Register of Deeds)

By Deputy

DOCUMENT NUMBER
111820

FORM 985 Wisconsin Land Surveyors Association

4351120000