

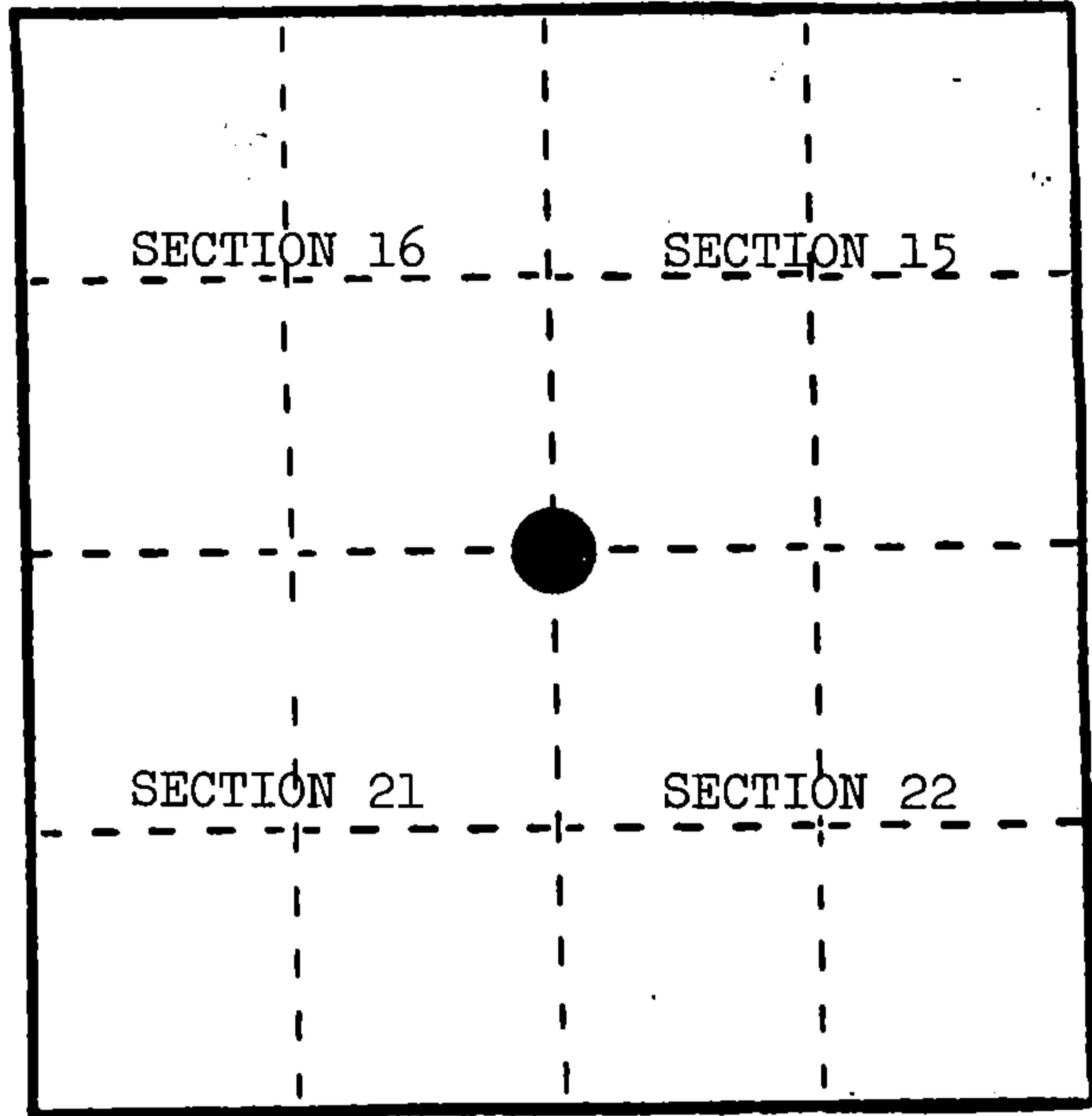
**U. S. PUBLIC LAND SURVEY MONUMENT RECORD**

**INSTRUCTIONS:** This record shall show the location of the corner and shall include all of the following nine elements (a through i).

(a) Identify the corner by reference to the U.S. public land survey system.

○ = Corner monument restored.

Section corner to Sections 15, 16, 21, and 22, T.34N., R.16E., Forest County, Wisconsin.



(b) Describe any record evidence, monument evidence, occupational evidence, testimonial evidence or any other material evidence you considered, and whether the monument was found or placed.

In 1858, James McBride set post 80.00 chains, with the following BTs: Tamarack, 10", N.57°W., 5 links; Cedar, 6", N.53°E., 14 links; Birch, 12", S.9°E., 18 links; Cedar, 7", S.73°E., 24 links.

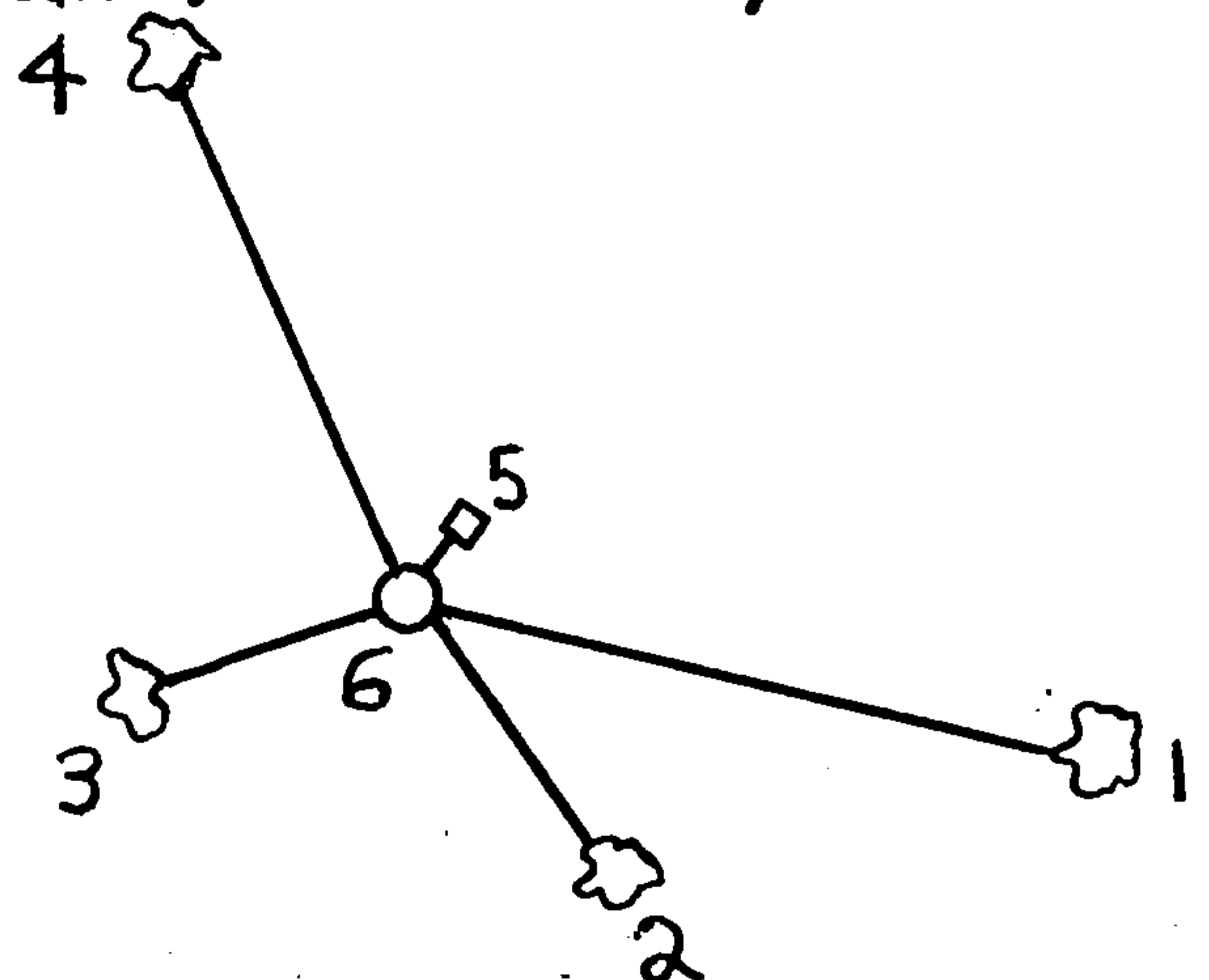
1930s CCC Era - Route Survey #341 called corner south of centerline 25.0'.

In 1983, Milo Stefan found black and white corner post and original Cedar stump, S.73°W., 15.8'. Set a 2" x 36" aluminum monument at corner position.

(c) In the plan view drawing below, provide reference ties to at least 4 witness monuments, or, if the location is within a municipality, to at least 2 witness monuments. (Witness monuments shall be made of concrete, natural stone, iron or other equally durable material.) Describe witness monuments.

(d) Show a plan view drawing depicting the relevant monuments and reference ties which is sufficient in detail to enable accurate relocation of the corner monument if the corner monument is disturbed. Indicate north.

1. Cedar, 11", S.82°E., 80.58'
2. Cedar, 5", S.24°E., 44.97'
3. Balsam, 7", S.79°W., 17.91'
4. Tamarack, 3", N.14°W., 82.02'
5. Steel Sign Post, Northeast, 1.2'
6. 2" x 36" aluminum monument stamped to identify the corner.



REGISTER'S OFFICE }  
 Forest County, Wis. }  
 Received for record this... 24th day  
 of... January... A. D., 1985 at  
 ... 10:30 o'clock... A... M. and  
 recorded in Vol. CORNER RESTORATIONS  
 on page... N-13...  
Paul Aschenbrenner  
 REGISTER

(e) Describe any material discrepancy between the location of the corner as restored or reestablished and the location of that corner as previously restored or reestablished by distance and direction. Show the discrepancy on the plan view drawing under (d), above. Show the distances between the corner as previously restored or reestablished and (1) the corner as restored or reestablished, and (2) to at least 2 of the witness monuments shown on the drawing in (d), above.

None.

(f) Was the corner restored through acceptance of (1) an obliterated evidence location, or, (2) a found perpetuated location?

(1) an obliterated evidence location.

(g&h) Was the corner reestablished through lost corner proportionate methods? If so, show the method, including the directions and distances to other public land survey corners used as evidence or used for proportioning in determining the corner location?

No.

Affix Land Surveyor Seal



(1) I, Milo E. Stefan  
(type or print name) certify that the corner location shown on this record was determined by me or under my direction and control and that this U.S. Public Land Survey Monument Record is correct and complete to the best of my knowledge and belief.

Milo E. Stefan  
Signature

11/30/84  
Date

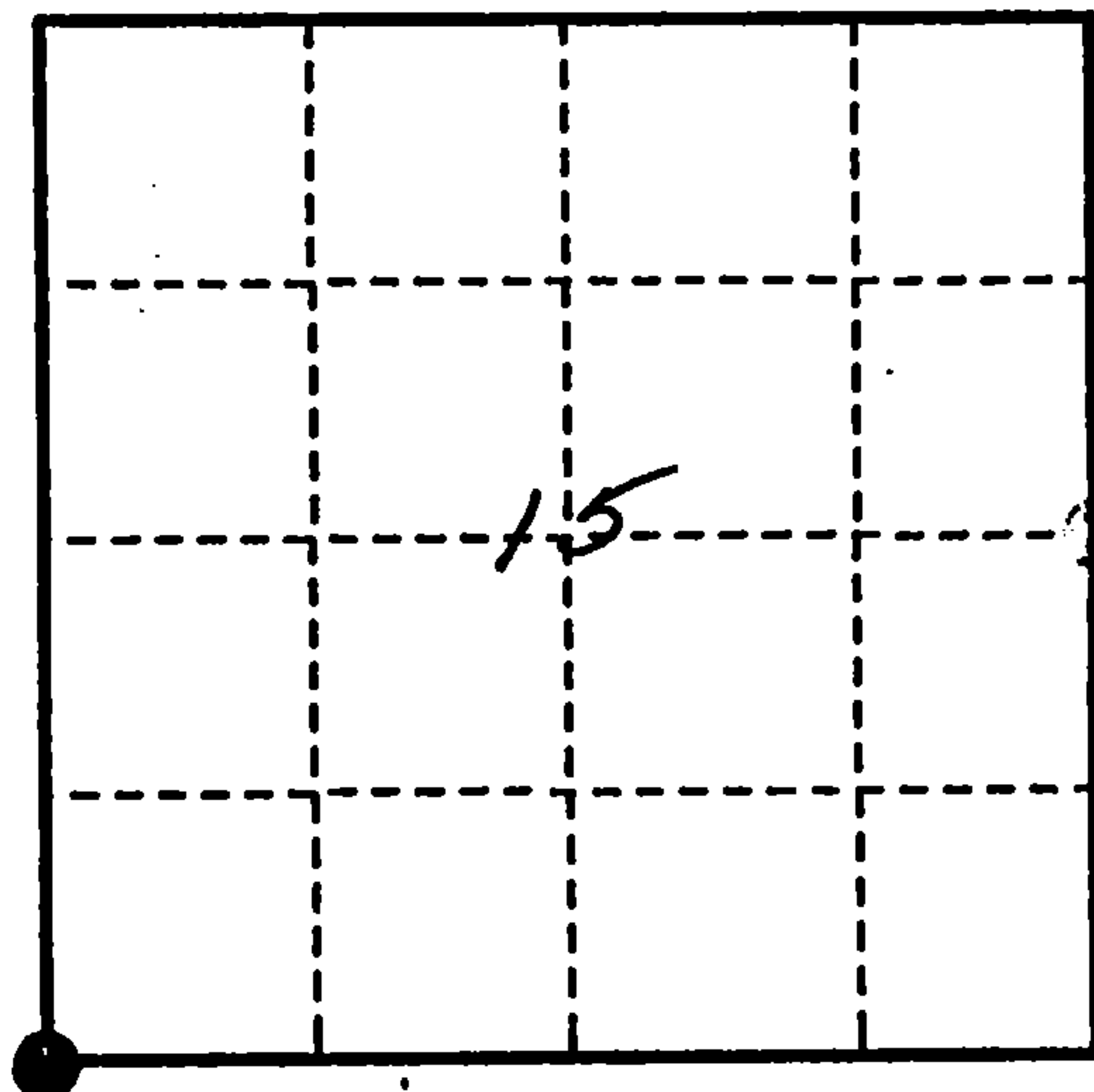
U. S. PUBLIC LAND SURVEY MONUMENT RECORD

INSTRUCTIONS:

This record shall show the location of the corner and shall include all of the following nine elements (a through i).

- (a) Identify the corner by reference to the U.S. public land survey system.
- - Corner monument restored.

Section Corner to Sections 15, 16, 21 & 22,  
T.34N., R.16E., 4th P.M.



- (b) Describe any record evidence, monument evidence, occupational evidence, testimonial evidence or any other material evidence you considered, and whether the monument was found or placed.

Found aluminum monument, three BTs and steel sign post in good condition. Tamarack BT - dead.

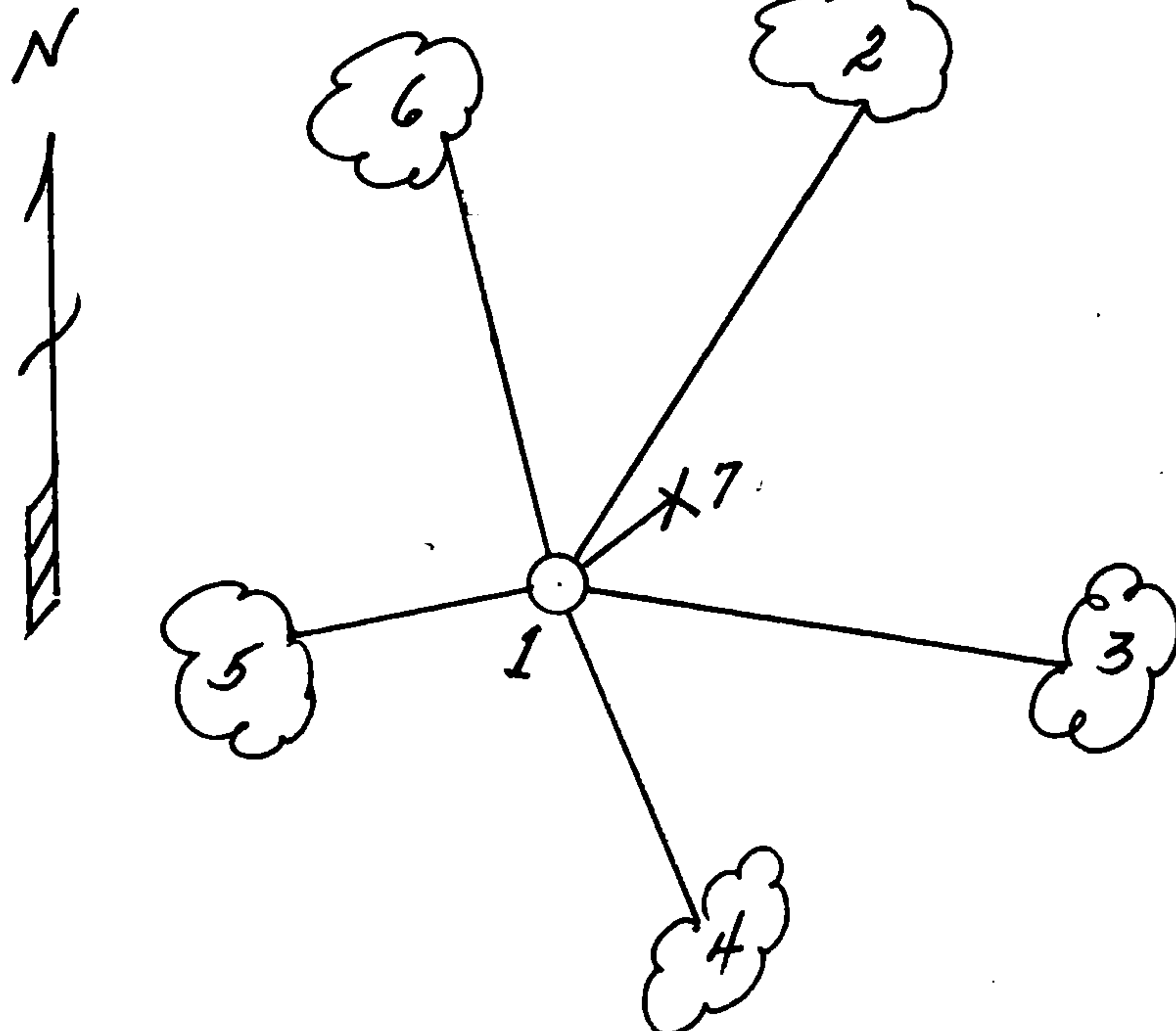
Made one new BT: Black Ash, 6", N.33°E., 112.98'

This corner was restored by Harrison in 1983.

- (c) In the plan view drawing below, provide reference ties to at least 4 witness monuments, or, if the location is within a municipality, to at least 2 witness monuments. (witness monuments shall be made of concrete, natural stone, iron or other equally durable material.)

- (d) Show a plan view drawing depicting the relevant monuments and reference ties which is sufficient in detail to enable accurate relocation of the corner monument if the corner monument is disturbed. Indicate north.

1. 2" Aluminum monument.
2. Black Ash, 6", N.33°E., 112.98'.
3. Cedar, 11", S.82°E., 80.58'.
4. Cedar, 5", S.24°E., 44.97'.
5. Balsam Fir, 7"; S.79°W., 17.91'.
6. Tamarack, 3", N.14°W., 82.02'.
7. Steel sign post, Northeast, 1.20'.



REGISTER'S OFFICE  
Forest County, Wis.  
Received for record this 9th day  
of March A.D., 1993 at  
9:15 o'clock A.M. and recorded  
in Vol. 34-16 Corner Restorations  
page N-13  
Sean Chittie Deputy  
Register of Deeds

(a) Describe any material discrepancy between the location of the corner as restored or reestablished and the location of that corner as previously restored or reestablished by distance and direction. Show the discrepancy on the plan view drawing under (d). above. Show the distances between the corner as previously restored or reestablished and (1) the corner as restored or reestablished, and (2) to at least 2 of the witness monuments shown on the drawing in (d), above.

N/A

(f) Was the corner restored through acceptance of (1) an obliterated evidence location, or, (2) a found perpetuated location ?

(2)

(g & h) Was the corner reestablished through lost corner proportionate methods? if so, show the method, including the directions and distances to other public land survey corners used as evidence or used for proportioning in determining the corner location?

N/A

(1) I, Milo E. Stefan  
(type or print name) certify that the corner location shown on this record was determined by me or under my direction and control and that this U.S. Public Land Survey Monument Record is correct and complete to the best of my knowledge and belief.



Milo E. Stefan  
Signature

November 20, 1992

Date

CERTIFICATE READY FOR FILING:

Dale R. Covey  
Acting District Ranger