

CERTIFIED LAND CORNER RESTORATION

State of Wisconsin }
 County of Forest } ss.

I, Jean F. Resvick, do hereby certify that on the 20th day of February, 19 75,
 I found evidence of the east quarter corner of Section 1
 Township 34 North, Range 16 East, Fourth Principal Meridian, as described
 hereon; and that from this evidence I established a new monument and accessories as described hereon to per-
 petuate the original location of this corner:

Description of original monument and accessories and subsequent restorations:

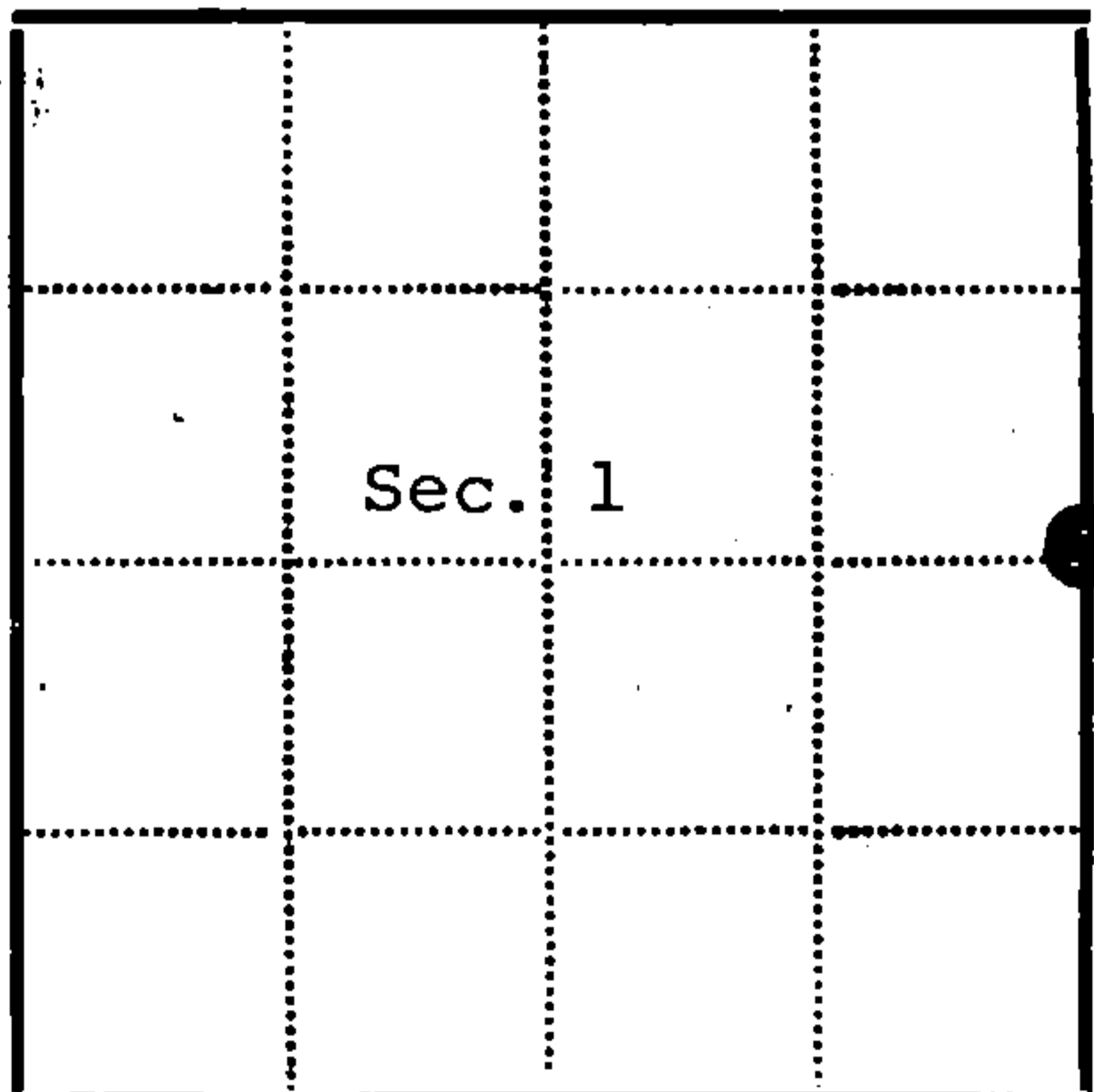

Surveyed in 1839 by Thomas Sprague
 40 chains north between Sections 1 and 6 set post
 Hemlock 12, S62W, 23 lks
 Hemlock 12, N30W, 25 lks
 Resurvey in 1935 by Marinette County Surveyors F. P. Gould and B. F. Hammes
 Set a 4" iron post for the 1/4 corner to sections 1 and 6. Corner established by
 measurement.

Description of corner evidence found:

Found 4" diameter pipe set by F. P. Gould and B. F. Hammes with a brass cap stamped:
 MARINETTE CO - SURVEY,
 T34N, R16E, 1, 1/4, 6, T34N, R17E

Description of monument and accessories I established to perpetuate the location of this corner:

Blazed and scribed the following new bearing trees:
 W. Spruce 7 inch diameter, bears N81W 13.57 feet
 W. Spruce 7 inch diameter, bears N4W 2.91 feet
 Nailed sign on Plantation Post 2 feet SW of the monument



- Corner monument restored
-

Resident witnesses.....

Dated at Rhineland Wisconsin, this 20 day of March
 19 75

Signature Jean F. Resvick Title Land Surveyor
 (County Surveyor, Registered Land Surveyor, or other duly authorized official)

Surveyors Registration No. S-802 Document Number **106865**

Office of Register of Deeds County of Forest

I hereby certify that the within instrument was filed in this office for record
 on the 31st day of March, 19 75, and was filed in Book
 No. Restorations Page No. C-25 of County Records.

Signature Eugene Statym Title Register of Deeds

Township 34 North, Range 16 East Section 1, Index No. C-25, Page No.

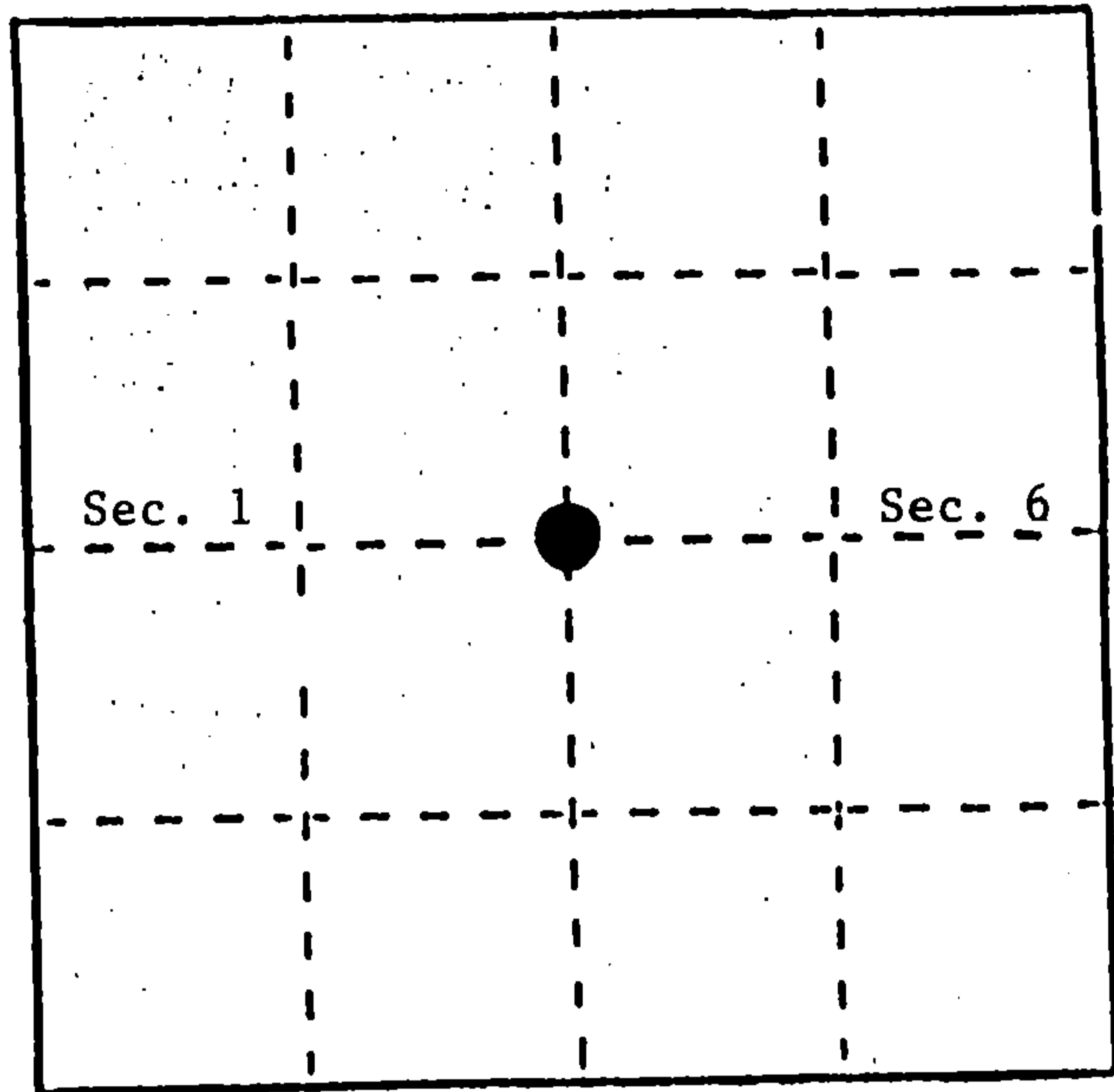
434116012000

C 25

U. S. PUBLIC LAND SURVEY MONUMENT RECORD.

INSTRUCTIONS: This record shall show the location of the corner and shall include all of the following nine elements (a through i).

- (a) Identify the corner by reference to the U.S. public land survey system.
○ = Corner monument restored.



Quarter corner to Sections 1 and 6,
T.34N., R.16-17E., Forest and
Marinette Counties, Wisconsin.

REGISTER'S OFFICE
Forest County, Wis.
Received for record this 18th day
of DECEMBER A.D., 1989 at
11:00 o'clock A.M. and recorded
in Vol. CORNER RESTORATIONS
page C-25
Paul H. Schumacher
Register of Deeds

- (b) Describe any record evidence, monument evidence, occupational evidence, testimonial evidence or any other material evidence you considered, and whether the monument was found or placed.

In 1839 T. Sprague set quarter post and made the following B.T.'s: Hemlock, 12", S.62°W., 23 links (15.18 feet); Hemlock, 12", N.30°W., 25 links (16.50 feet).

In 1935 Marinette County Surveyor F. P. Gould set a four inch iron post with brass cap for corner by proportion.

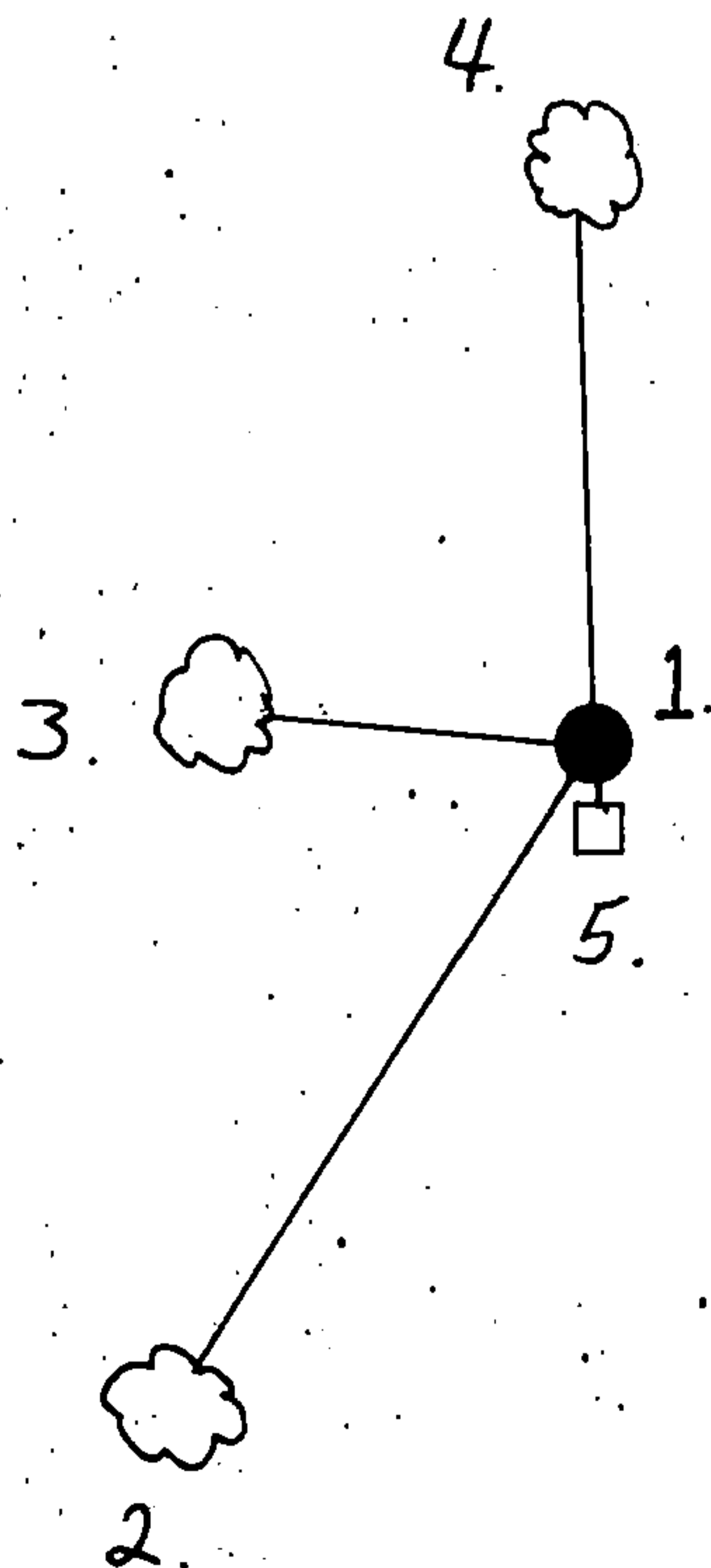
In 1975 J. Resvick found corner by Gould and made the following B.T.'s: W. Spruce, 7", N.81°W., 13.57 feet; W. Spruce, 7", N.04°W., 2.91 feet.

In 1989 Alan Harrison found corner by Gould and B.T.'s by Resvick. B.T. N.04°W. was cut down on property line. Made two new B.T.'s.

- (c) In the plan view drawing below, provide reference ties to at least 4 witness monuments, or, if the location is within a municipality, to at least 2 witness monuments. (Witness monuments shall be made of concrete, natural stone, iron or other equally durable material.) Describe witness monuments.

- (d) Show a plan view drawing depicting the relevant monuments and reference ties which is sufficient in detail to enable accurate relocation of the corner monument if the corner monument is disturbed. Indicate north.

1. 4" Marinette County Monument stamped to identify corner location.
2. Balsam, 7", S.40°W., 37.33 feet (new).
3. W. Spruce, 9", N.81°W., 13.57 feet.
4. W. Spruce, 6", N.09°W., 24.86 feet (new).
5. Steel sign post, South, 1.82 feet.



(e) Describe any material discrepancy between the location of the corner as restored or reestablished and the location of that corner as previously restored or reestablished by distance and direction. Show the discrepancy on the plan view drawing under (d), above. Show the distances between the corner as previously restored or reestablished and (1) the corner as restored or reestablished, and (2) to at least 2 of the witness monuments shown on the drawing in (d), above.

None.

(f) Was the corner restored through acceptance of (1) an obliterated evidence location, or, (2) a found perpetuated location?

(2) a found perpetuated location.

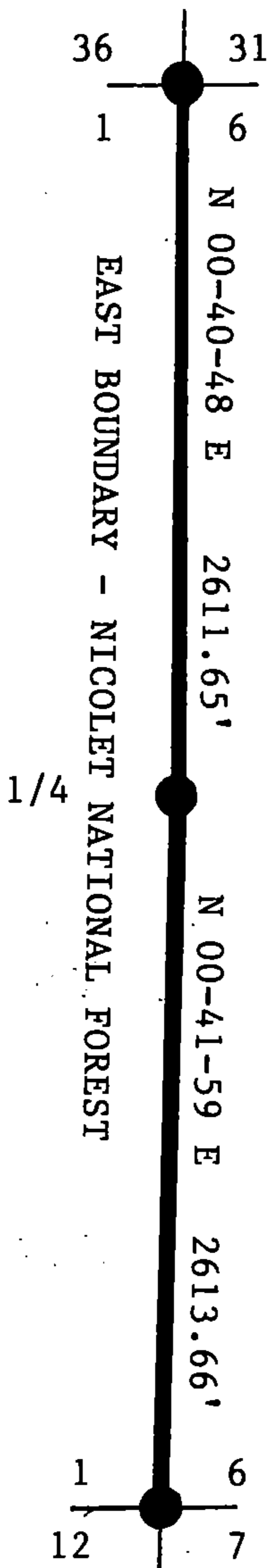
(g&h) Was the corner reestablished through lost corner proportionate methods? If so, show the method, including the directions and distances to other public land survey corners used as evidence or used for proportioning in determining the corner location?

No.

U.S.A.

MARINETTE COUNTY

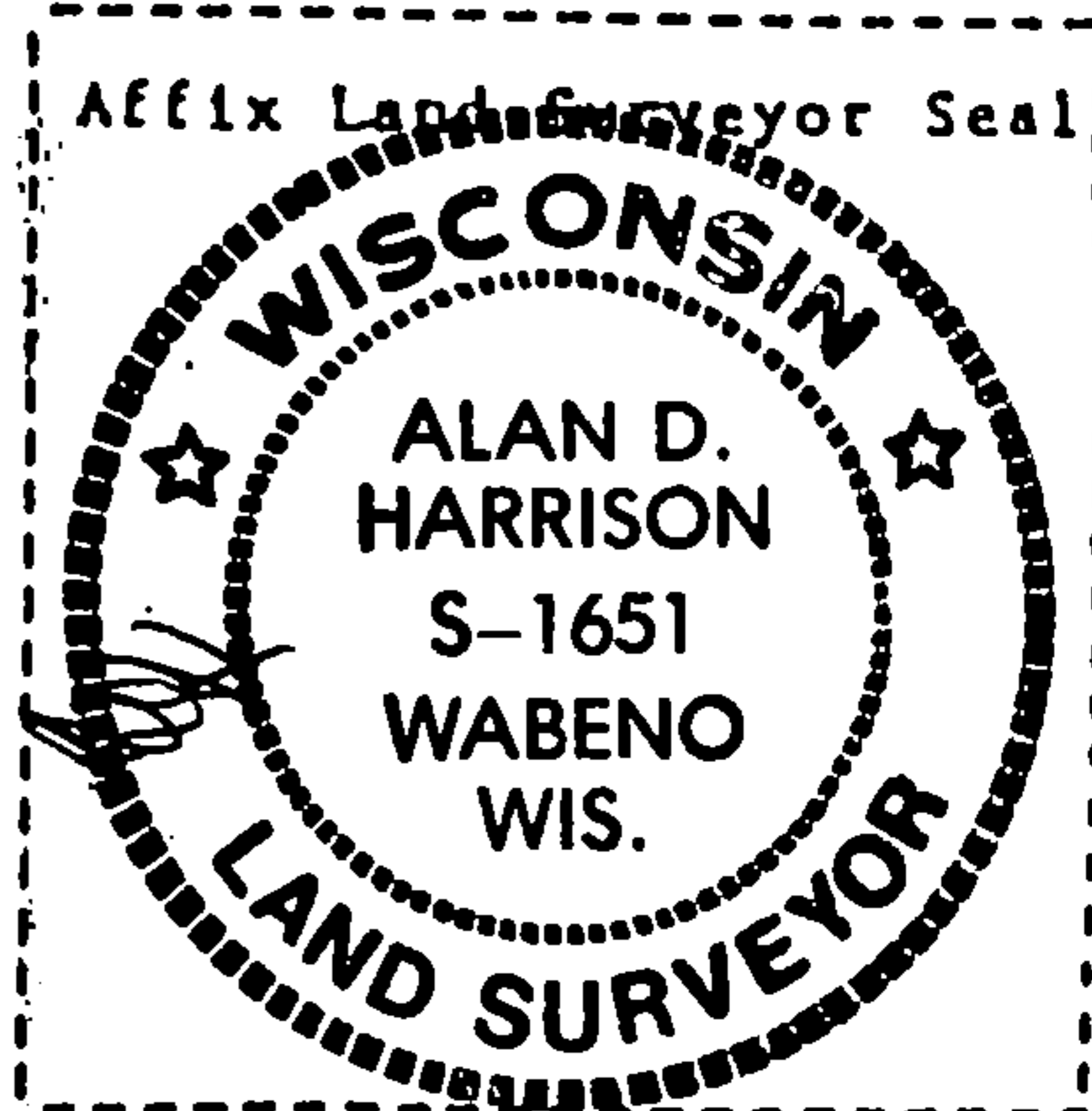
LANDS



U.S.A.

PRIVATE LANDS

— = MARKED BOUNDARY LINE OF U.S. GOVERNMENT LANDS



(1) I, Alan D. Harrison
 (Type or print name) certify that the corner location shown on this record was determined by me or under my direction and control and that this U.S. Public Land Survey Monument Record is correct and complete to the best of my knowledge and belief.

Signature

Date

CERTIFICATE READY FOR FILING:

Darrell E. Richards
 Acting District Ranger