

CERTIFIED LAND CORNER RESTORATION

State of Wisconsin

County of Forest

ss.

I Jean F. Resvick, do hereby certify that on the 22 day of June, 1977, I found evidence of the East Quarter corner of Section 33 Township 34 North Range 15 East, Fourth Principal Meridian, as described hereon; and that from this evidence I established a new monument and accessories as described hereon to perpetuate the original location of this corner:

Description of original monument and accessories and subsequent restorations:

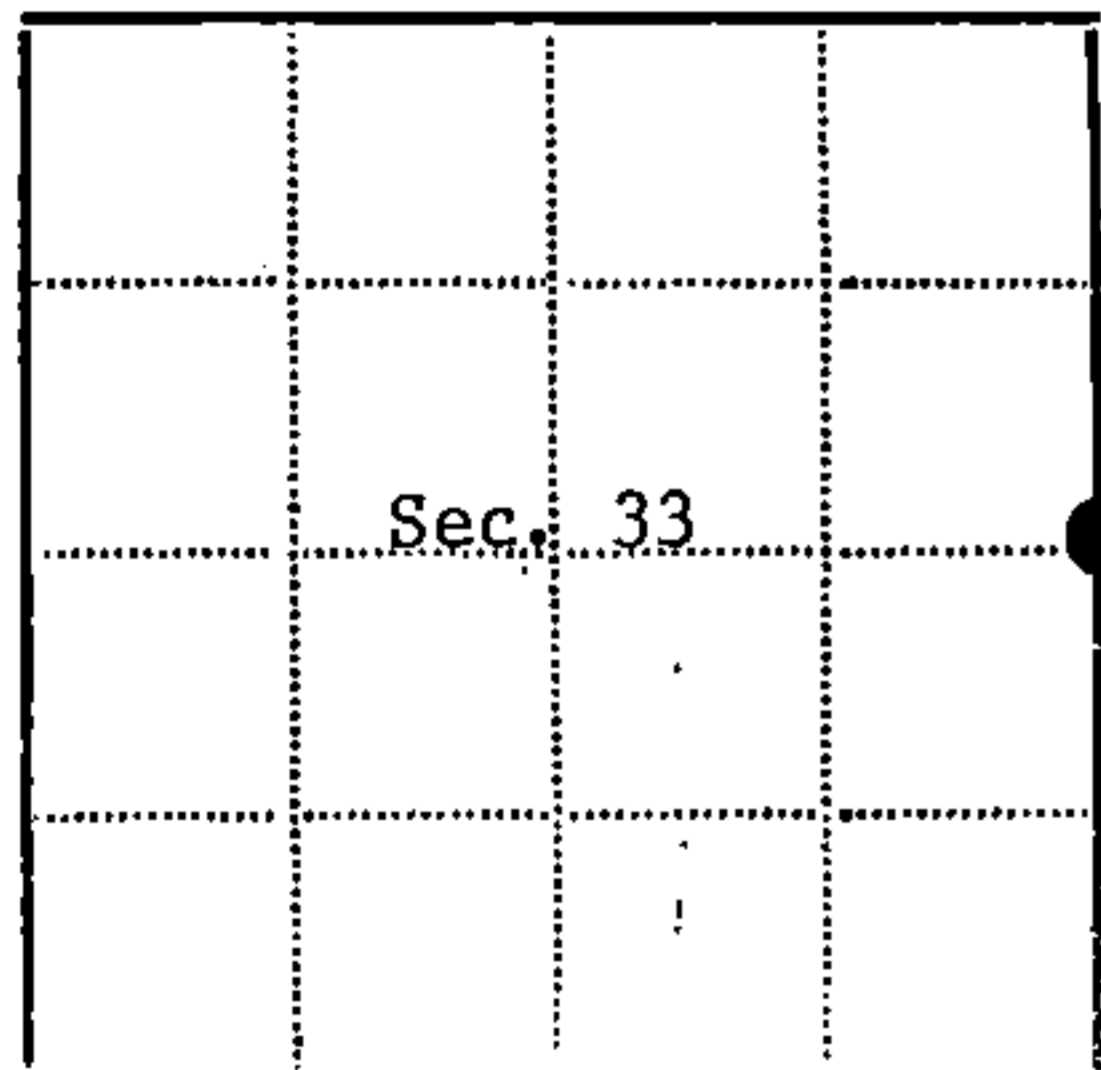

Survey by James McBride in 1859
40.00 chains North between Sections 33 and 34, set post
Cedar, 10, N16E, 14 lks.
Tamarack 10, N37W, 8 lks.
1.00 ch. South leave swamp bears NE - SW
N.H. Smith, subdivided section 33 in 1899 and platted the town of Carter.
Smith noted that bearing trees were standing and he replaced post.

Description of corner evidence found:

4x4 squared post, scribed with 1 inch diameter rod along side.
From post tamarack stump bears N43W, 8 lks.
Down cedar N16E, 14 lks.
Cedar 14, N71W, 10 lks, scribed
Forest Service location poster on cedar 6, bears N76E, 14.5 lks.

Description of monument and accessories I established to perpetuate the location of this corner:

Replaced post with 2 inch inside diameter galvanized iron pipe, 5 feet long,
filled with concrete with brass cap stamped T34N, R15E, 1/4, S33, S34, 1977, S-802
Blazed and scribed new bearing trees
Cedar 13, N75E, 29.30 feet
Cedar 12, N19W, 28.97 feet
Set steel sign post 0.5 ft. North of monument.



● - Corner monument restored
□ -

Resident witnesses

Dated at Rhinelander Wisconsin, this 20 day of July 1977.

Signature Jean F. Resvick Title Land Surveyor
(County Surveyor, Registered Land Surveyor, or other duly authorized official)

Surveyors Registration No. S-802 DOCUMENT NUMBER 113282

Office of Register of Deeds County of Forest
I hereby certify that the within instrument was filed in this office for record on the 13th day of February 1978, and was filed in Book No. Page No. of County Records.

Signature Eugene H. Hatzky Title Register of Deeds

Township 34 North Range 15 East Section 33 Index No. X-13, Page No.

43415332000

X13

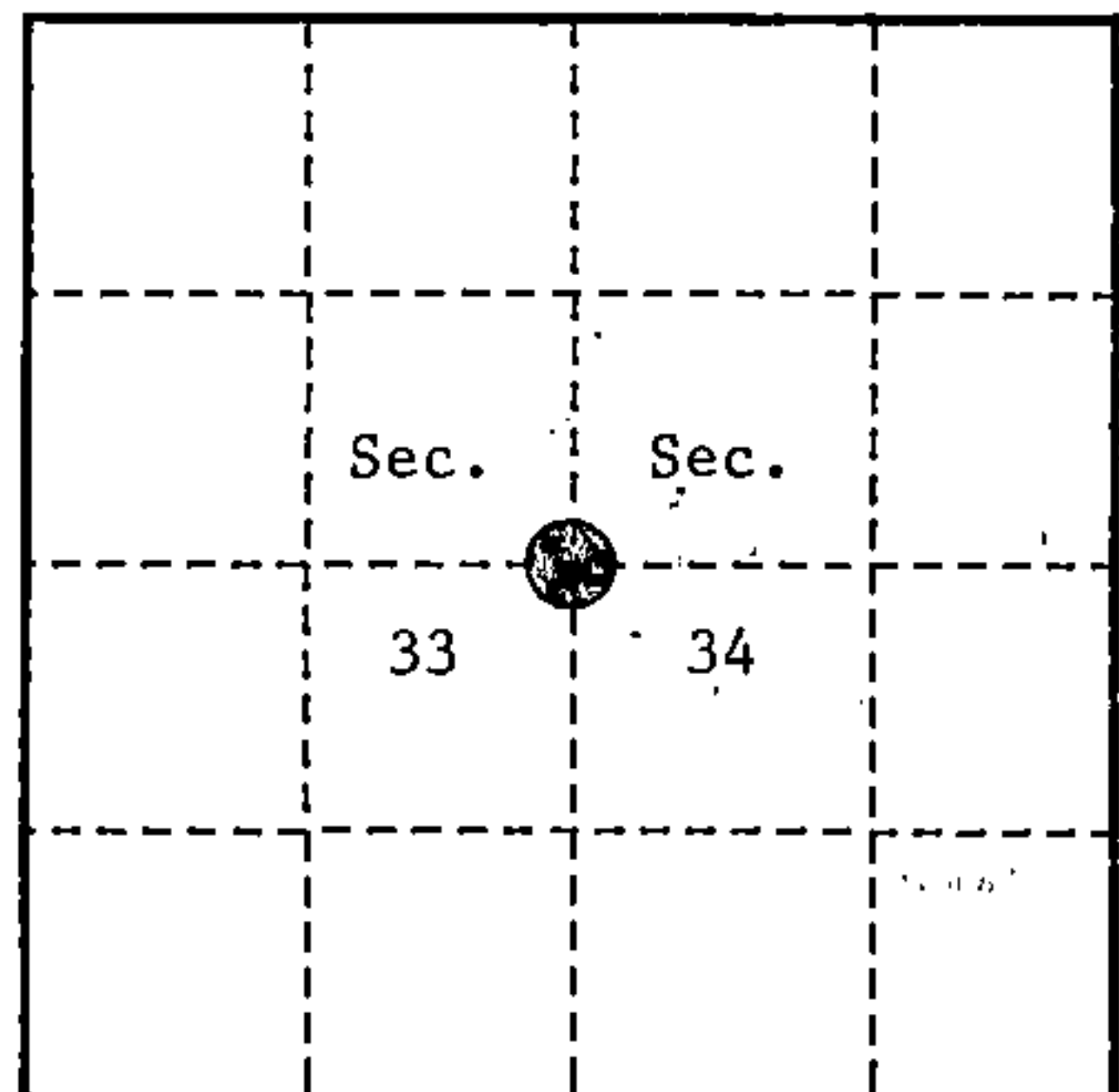
U. S. PUBLIC LAND SURVEY MONUMENT RECORD

INSTRUCTIONS:

This record shall show the location of the corner and shall include all of the following nine elements (a through i).

- (a) Identify the corner by reference to the U.S. public land survey system.
 ○ = Corner monument restored.

Quarter corner common to Sections 33 and 34,
 T.34N., R.15E., Forest County, Wisconsin.



- (b) Describe any record evidence, monument evidence, occupational evidence, testimonial evidence, or any other material evidence you considered, and whether the monument was found or placed.

In 1859, James McBride set corner post and the following bearing trees: Cedar, 10", N.16°E., 14 links (9.24 feet), Tamarack, 10", N.37°W., 8 links (5.28 feet), 1.00 chains South, leave swamp bears Northeast-Southwest.

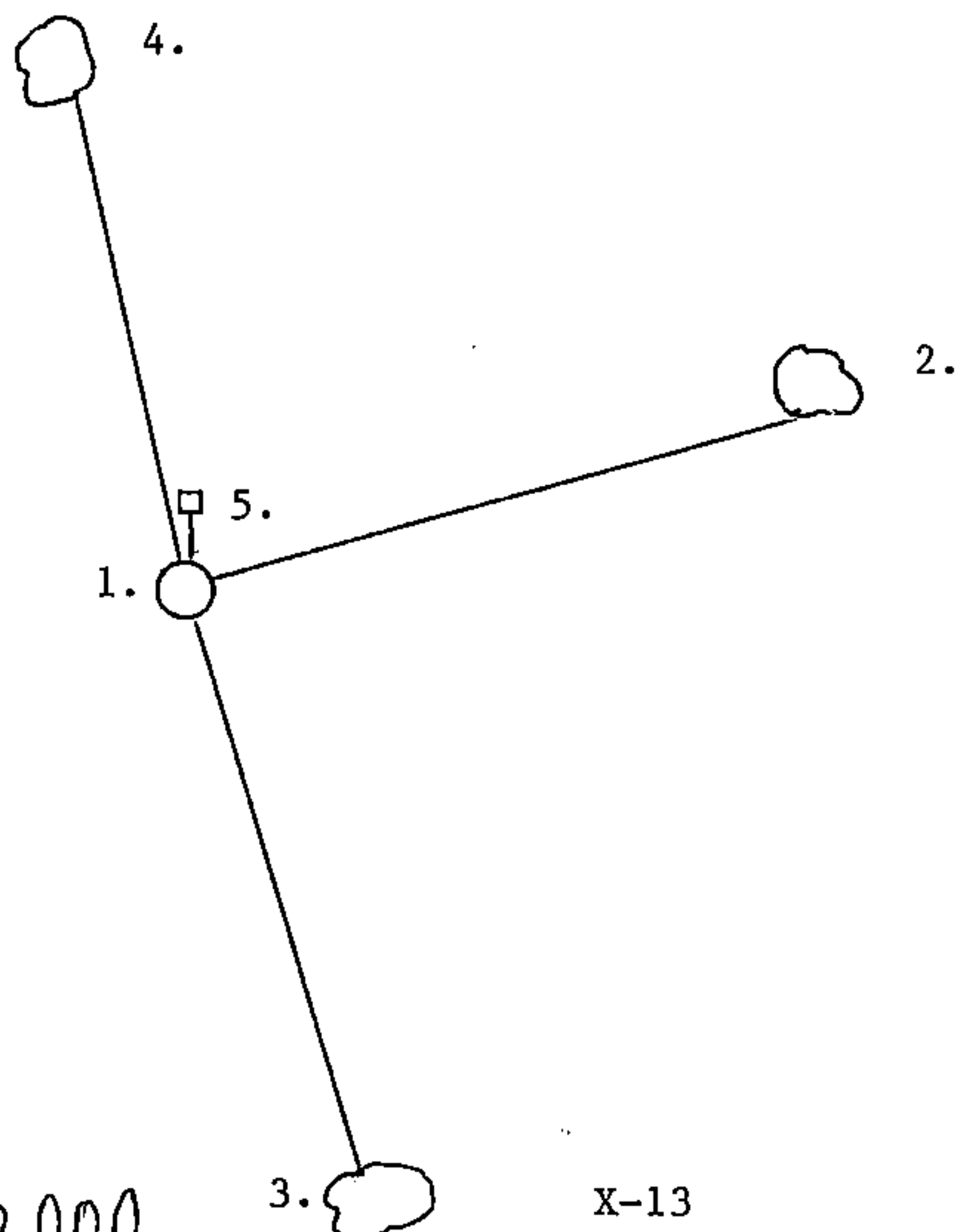
In 1977, Jean Resvick (RLS) found a 4" x 4" squared post, scribed, with a 1 inch diameter rod alongside it. From post found Tamarack stump, N.43°W., 5.28 feet, dead and down Cedar, N.16°E., 9.24 feet, scribed Cedar, 14", N.71°W., 6.60 feet. Location poster on Cedar, 6", N.76°E., 9.57 feet. Resvick set a 2" x 60" galvanized iron pipe with a brass cap stamped to identify corner. Made the following B.T.'s: Cedar, 13", N.75°E., 29.30 feet, Cedar, 12", N.19°W., 28.97 feet, Steel Sign Post, North, 0.5 feet.

On September 8, 1993, Alan D. Harrison (RLS) found the monument and bearing tress as set by Resvick in 1977. He blazed and scribed a new B.T.: Cedar, 12", S.15°E., 31.15 feet.

- (c) In the plan view drawing below, provide reference ties to at least 4 witness monuments, or, if the location is within a municipality, to at least 2 witness monuments. (witness monuments shall be made of concrete, natural stone, iron or other equally durable material.)

- (d) Show a plan view drawing depicting the relevant monuments and reference ties which is sufficient in detail to enable accurate relocation of the corner monument if the corner monument is disturbed. Indicate north.

1. 2" x 60" galvanized iron pipe with brass cap stamped to identify corner.
2. Cedar, 14", N.75°E., 29.30 feet.
3. Cedar, 12", S.15°E., 31.15 feet.
4. Cedar, 14", N.19°W., 28.97 feet.
5. Steel Sign Post, North, 0.5 feet.



(e) Describe any material discrepancy between the location of the corner as restored or reestablished and the location of that corner as previously restored or reestablished by distance and direction. Show the discrepancy on the plan view drawing under (d), above. Show the distances between the corner as previously restored or reestablished and (1) the corner as restored or reestablished, and (2) to at least 2 of the witness monuments shown on the drawing in (d), above.

None.

(f) Was the corner restored through acceptance of (1) an obliterated evidence location, or, (2) a found perpetuated location?

(2) found perpetuated location.

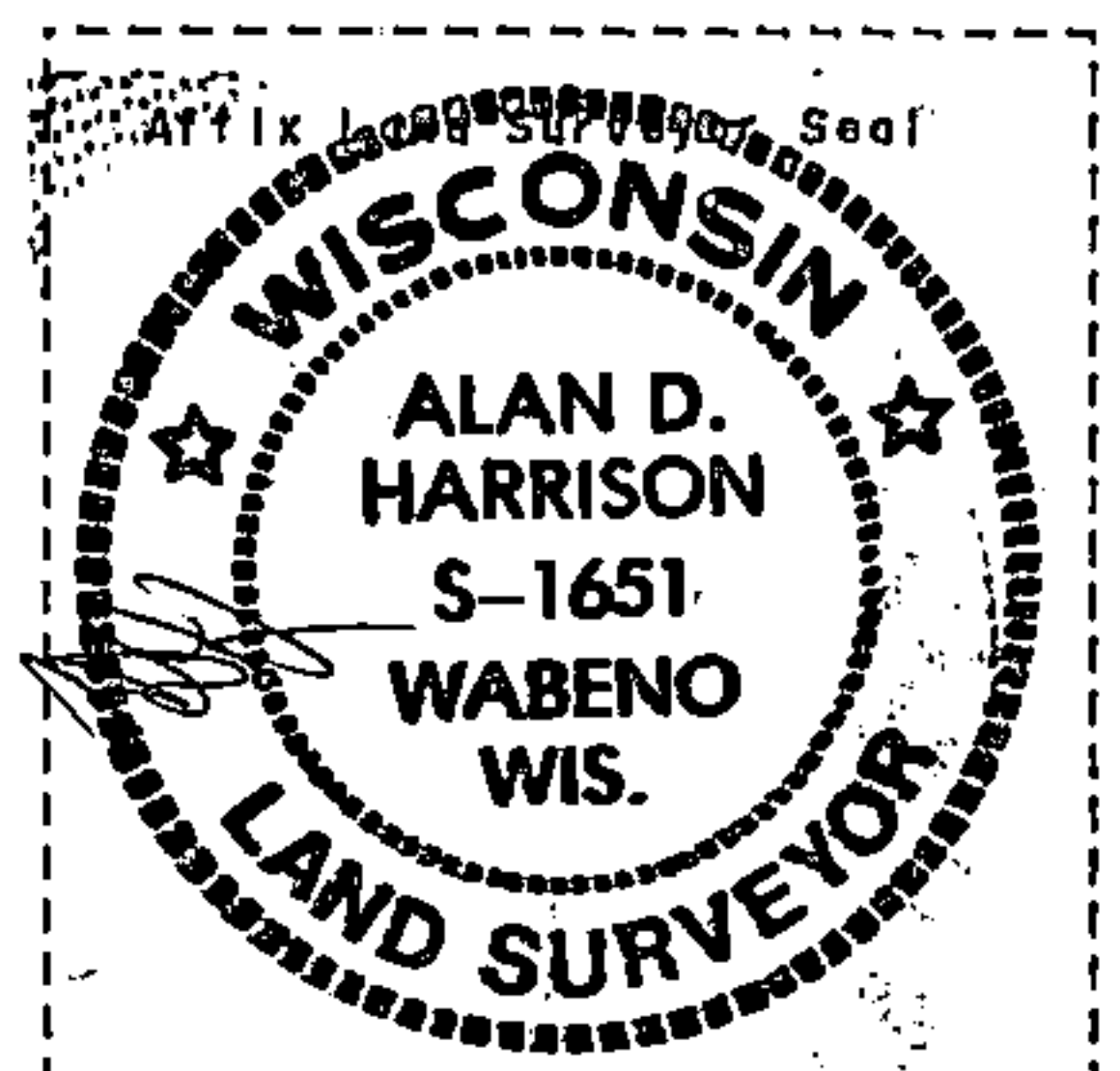
(g & h) Was the corner reestablished through lost corner proportionate methods? If so, show the method, including the directions and distances to other public land survey corners used as evidence or used for proportioning in determining the corner location?

No.

REGISTER'S OFFICE
Forest County, Wis.

Received for record this 15th day
of August A.D. 1994 at
1:00 o'clock P.M. and recorded
in Vol. Corner Restoration
page 13

Paul Chubb, Deputy
Register of Deeds



(1) I, Alan D. Harrison

(type or print name) certify that the corner location shown on this record was determined by me or under my direction and control and that this U.S. Public Land Survey Monument Record is correct and complete to the best of my knowledge and belief.

Alan D. Harrison

Signature

8/17/94

Date

CERTIFICATE READY FOR FILING:

Sue Vas

District Ranger