

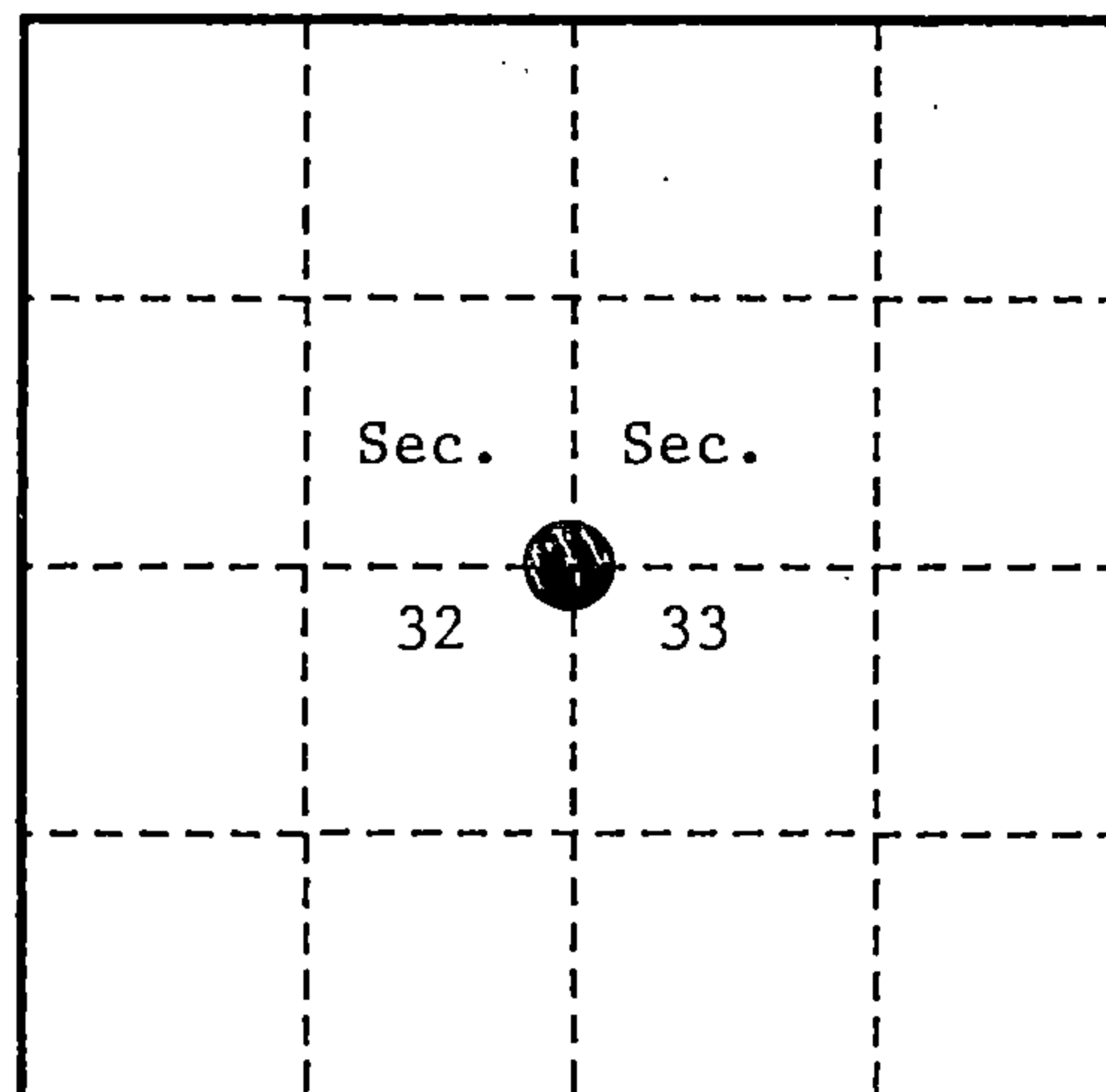
U. S. PUBLIC LAND SURVEY MONUMENT RECORD

INSTRUCTIONS:

This record shall show the location of the corner and shall include all of the following nine elements (a through i).

- (a) Identify the corner by reference to the U.S. public land survey system.
 ○ = Corner monument restored.

Quarter corner common to Sections 32 and 33,
 T.34N., R.15E., Forest County, Wisconsin.



- (b) Describe any record evidence, monument evidence, occupational evidence, testimonial evidence or any other material evidence you considered, and whether the monument was found or placed.

In 1859, James McBride set corner post and the following bearing trees: Hemlock, 15", S.69°W., 32 links (21.12 feet), Sugar, 12", S.70°E., 10 links (6.60 feet).

In 1899, Nathan Smith (RLS) found both original B.T.'s. He set a new stake and made a new B.T.; Maple, 12", N.25°E., 45 links (29.70 feet). He noted that the original SW B.T. distance was in error at 32 links. Should be 22 links.

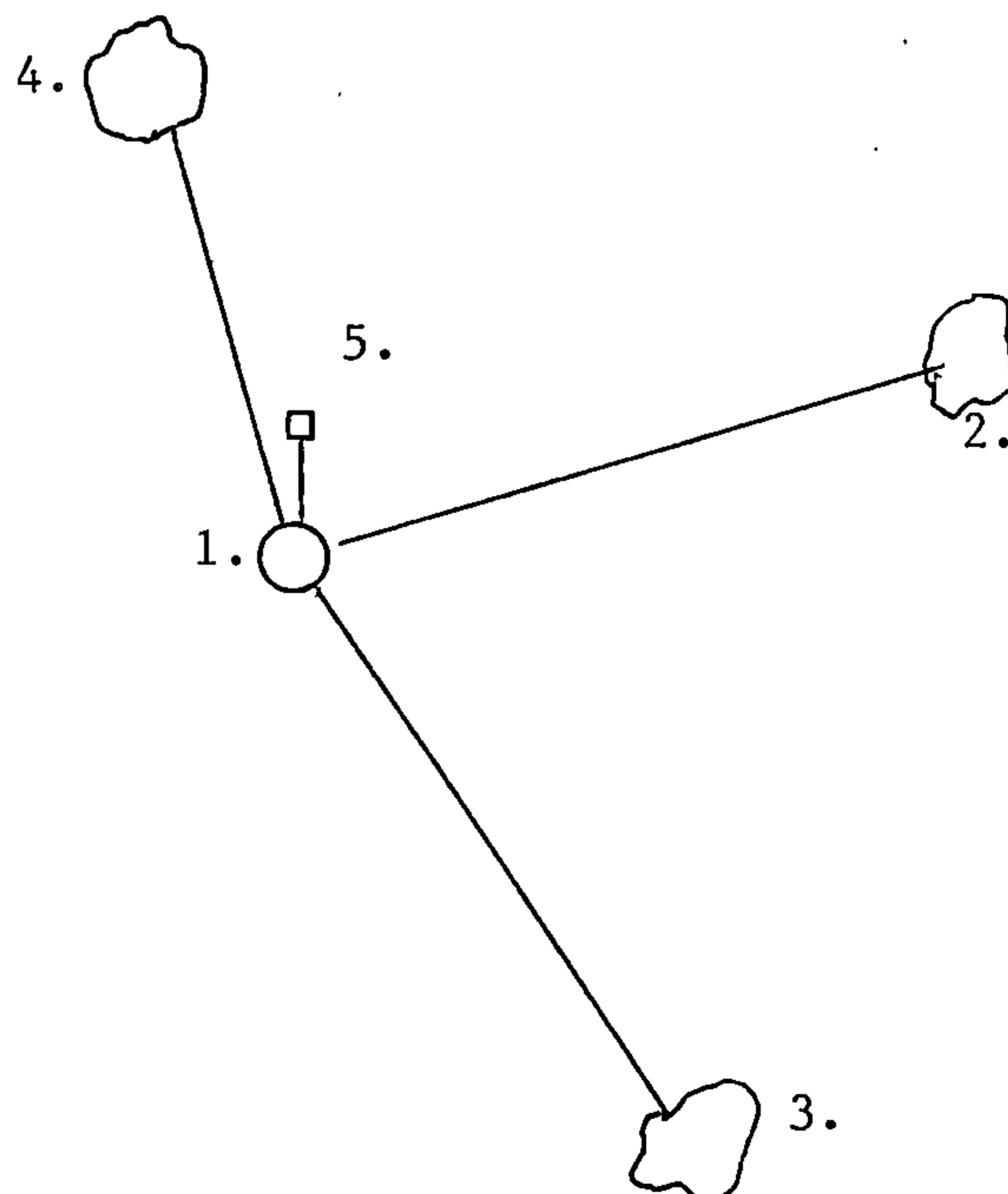
In 1975, Jean Resvick (RLS) found a fence corner from which the remains of a Hemlock stump bear S.69°W., 22 links (14.52 feet) Note: (original surveyor erred on this distance as noted by N. Smith). Resvick also found Sugar Maple remains in a large Sugar root hole system, N.25°E., 29.70 feet. In the hole of fence post Resvick set a 2" x 36" galvanized iron pipe with a brass cap stamped to identify corner. Made the following B.T.'s: Hemlock, 7", N.26°W., 9.45 feet, Sugar, 13", N.74°E., 34.57 feet, Basswood, 7", S.46°E., 22.21 feet, Steel fence post, North, 1.5 feet.

On September 8, 1993, Alan D. Harrison (RLS) found the monument and accessories as set by Resvick in 1975. Southeast Basswood B.T. is dead and down. Blazed and scribed a new B.T.: Sugar, 8", S.48°E., 30.20 feet.

- (c) In the plan view drawing below, provide reference ties to at least 4 witness monuments, or, if the location is within a municipality, to at least 2 witness monuments. (witness monuments shall be made of concrete, natural stone, iron or other equally durable material.)

- (d) Show a plan view drawing depicting the relevant monuments and reference ties which is sufficient in detail to enable accurate relocation of the corner monument if the corner monument is disturbed. Indicate north.

1. 2" x 36" galvanized iron pipe with brass cap stamped to identify corner.
2. Sugar, 13", N.74°E., 34.57 feet.
3. Sugar, 8", S.48°E., 30.20 feet.
4. Hemlock, 10", N.26°W., 9.45 feet.
5. Steel Fence Post, North, 1.5 feet.



(e) Describe any material discrepancy between the location of the corner as restored or reestablished and the location of that corner as previously restored or reestablished by distance and direction. Show the discrepancy on the plan view drawing under (d), above. Show the distances between the corner as previously restored or reestablished and (1) the corner as restored or reestablished, and (2) to at least 2 of the witness monuments shown on the drawing in (d), above.

None.


(f) Was the corner restored through acceptance of (1) an obliterated evidence location, or, (2) a found perpetuated location?

(2) found perpetuated location.

(g & h) Was the corner reestablished through lost corner proportionate methods? If so, show the method, including the directions and distances to other public land survey corners used as evidence or used for proportioning in determining the corner location?

No.

REGISTER'S OFFICE
Forest County, Wis.
Received for record this 15th day
of September, A.D., 1994 at
1:00 o'clock P.M. and recorded
in Vol. Corner Restoration
page 1-9
Paul W. Deputy
Register of Deeds



(1) I, Alan D. Harrison
(type or print name) certify that the corner location shown
on this record was determined by me or under my direction and
control and that this U.S. Public Land Survey Monument Record is
correct and complete to the best of my knowledge and belief.

Alan D. Harrison 8/17/94
Signature Date

CERTIFICATE READY FOR FILING:

Sue Vap
District Ranger