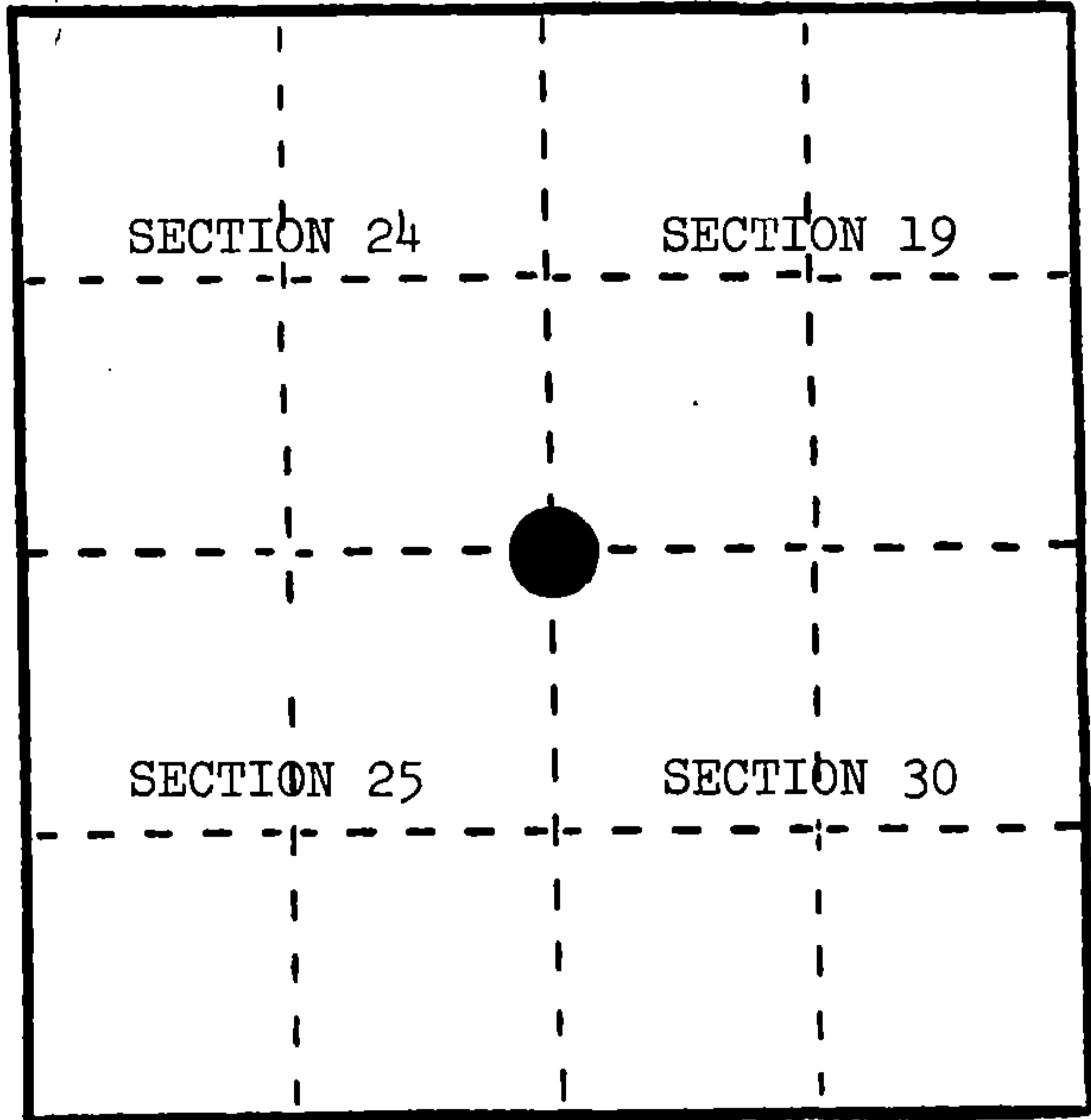


U. S. PUBLIC LAND SURVEY MONUMENT RECORD

I N S T R U C T I O N S : This record shall show the location of the corner and shall include all of the following nine elements (a through i).

(a) Identify the corner by reference to the U.S. public land survey system.

○ = Corner monument restored.



Corner to Sections 19, 24, 25, and 30, T.34N., R.15-16E.

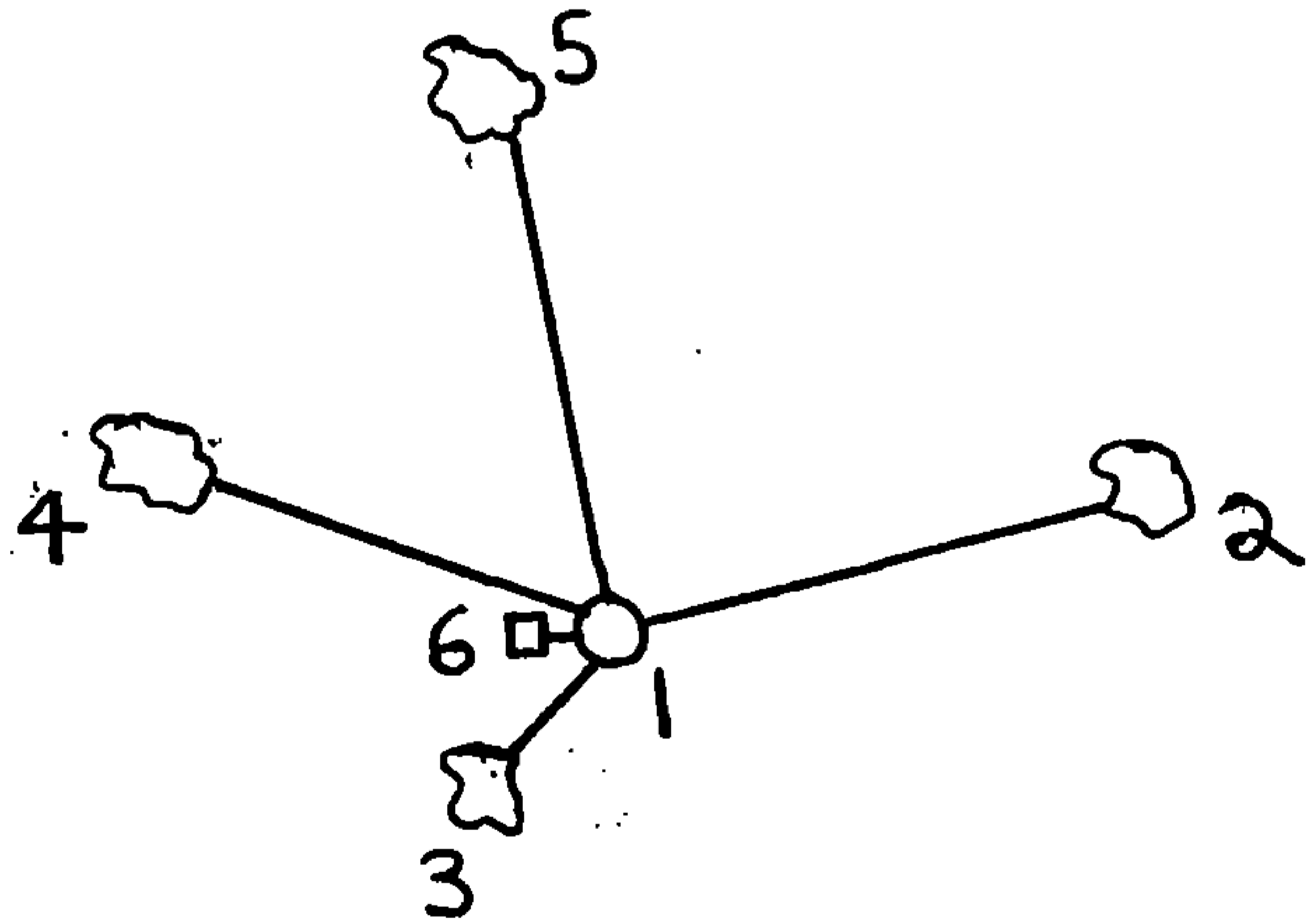
(b) Describe any record evidence, monument evidence, occupational evidence, testimonial evidence or any other material evidence you considered, and whether the monument was found or placed.

In 1857, Artemas Curtis set section post with the following BTs: Sugar, 12", N.30°E., 18 links; Sugar, 12", S.57°E., 38 links; Sugar, 18", S.62°W., 61 links; Hemlock, 18", N.68°W., 52 links.

May 31, 1984, Richard Belliveau found no evidence of corner position. Set proportionate position.

(c) In the plan view drawing below, provide reference ties to at least 4 witness monuments, or, if the location is within a municipality, to at least 2 witness monuments. (Witness monuments shall be made of concrete, natural stone, iron or other equally durable material.) Describe witness monuments.

(d) Show a plan view drawing depicting the relevant monuments and reference ties which is sufficient in detail to enable accurate relocation of the corner monument if the corner monument is disturbed. Indicate north.



1. 2" x 36" aluminum monument stamped to identify the corner.
2. Sugar, 12", N.78°E., 25.04'
3. Sugar, 7", S.40°W., 7.85'
4. Sugar, 10", N.66°W., 29.90'
5. Sugar, 10", N.15°W., 28.61'
6. Steel Sign Post, West, 1.80'

REGISTER'S OFFICE }
 Forest County, Wis. }
 Received for record this 24th day
 of January A. D., 1985
 at 10:30 o'clock... A..... M. and
 recorded in Vol. CORNER RESTORATIONS
 on page R-1
Paul Hechler
 REGISTER

(e) Describe any material discrepancy between the location of the corner as restored or reestablished and the location of that corner as previously restored or reestablished by distance and direction. Show the discrepancy on the plan view drawing under (d), above. Show the distances between the corner as previously restored or reestablished and (1) the corner as restored or reestablished, and (2) to at least 2 of the witness monuments shown on the drawing in (d), above.

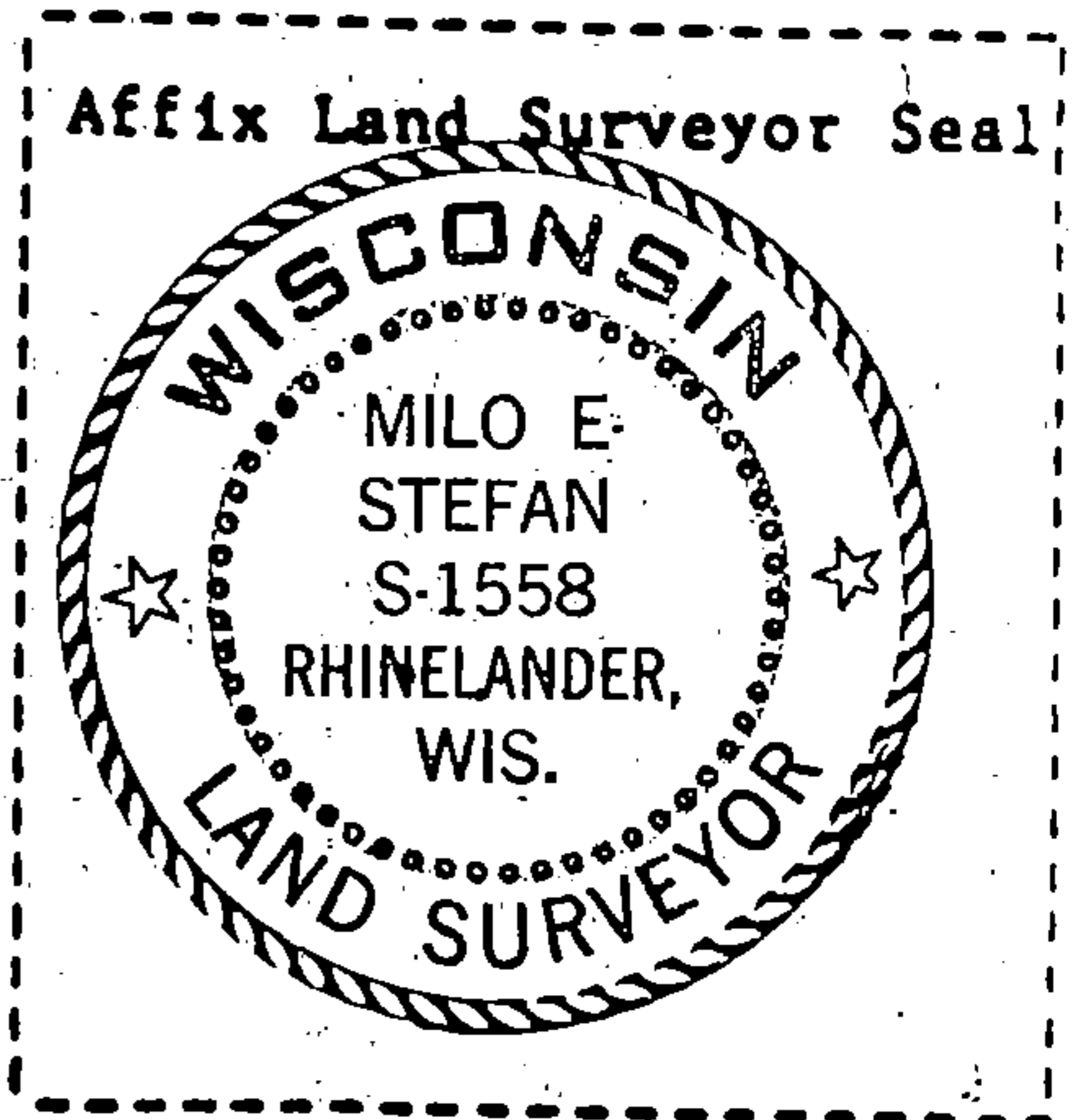
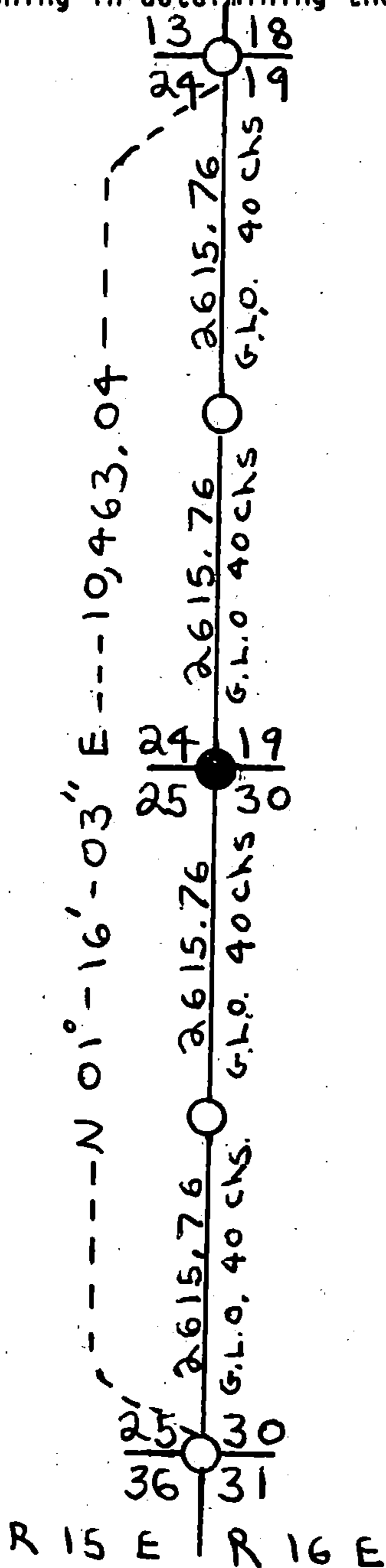
None.

(f) Was the corner restored through acceptance of (1) an obliterated evidence location, or, (2) a found perpetuated location?

No.

(g&h) Was the corner reestablished through lost corner proportionate methods? If so, show the method, including the directions and distances to other public land survey corners used as evidence or used for proportioning in determining the corner location?

Yes.



(1) I, Milo E. Stefan
 (type or print name) certify that the corner location shown on this record was determined by me or under my direction and control and that this U.S. Public Land Survey Monument Record is correct and complete to the best of my knowledge and belief.

Milo E. Stefan
 Signature

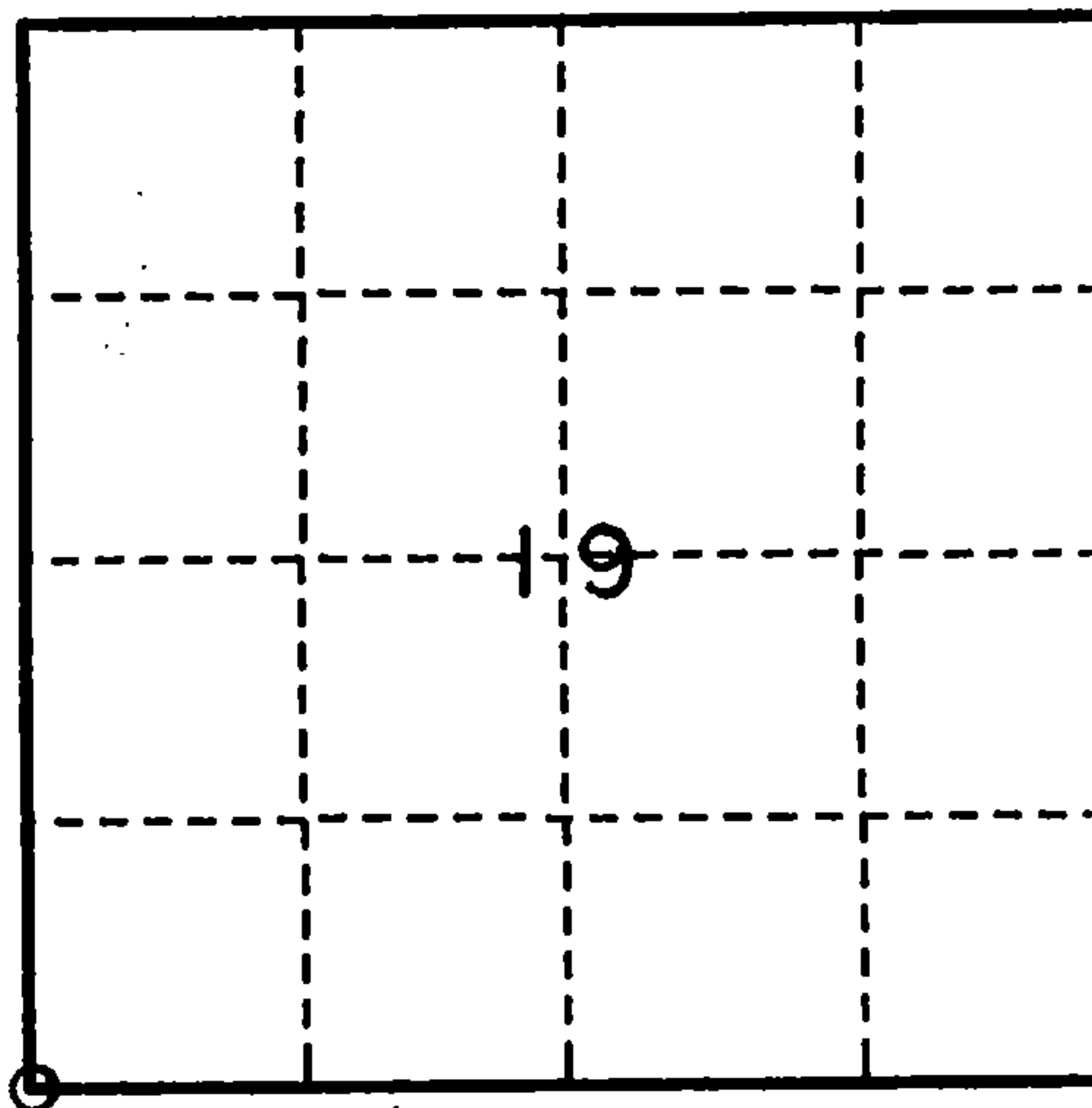
11/30/84
 Date

U. S. PUBLIC LAND SURVEY MONUMENT RECORD

INSTRUCTIONS: This record shall show the location of the corner and shall include all of the following nine elements (a through i).

- (a) Identify the corner by reference to the U.S. public land survey system.
- - Corner monument restored.

SOUTHWEST CORNER OF SECTION 19, TWP. 34 N., R. 16 E.



- (b) Describe any record evidence, monument evidence, occupational evidence, testimonial evidence or any other material evidence you considered, and whether the monument was found or placed.

1857- ORIGINAL SURVEY BY McBRIDE, B.Ts. SUGAR 12" N.30° E. 18 LKS., SUGAR 12" S.57° E. 38 LKS., SUGAR 18" S.62° W. 61 LKS., HEMLOCK 18" N.68° W. 52 LKS.

1984 -BELLIVEAU SET PROPORTIONATE POSITION

1984 - STEFAN R.L.S. NO.S-1558 PLACED 2" DIA. ALUMINUM MONUMENT AT INCORRECT POSITION.

1984 - STEFAN R.L.S. NO.S-1558 SET 2" DIA. ALUMINUM MONUMENT AT CORRECT POSITION, NO NEW RESTORATION SHEET PREPARED.

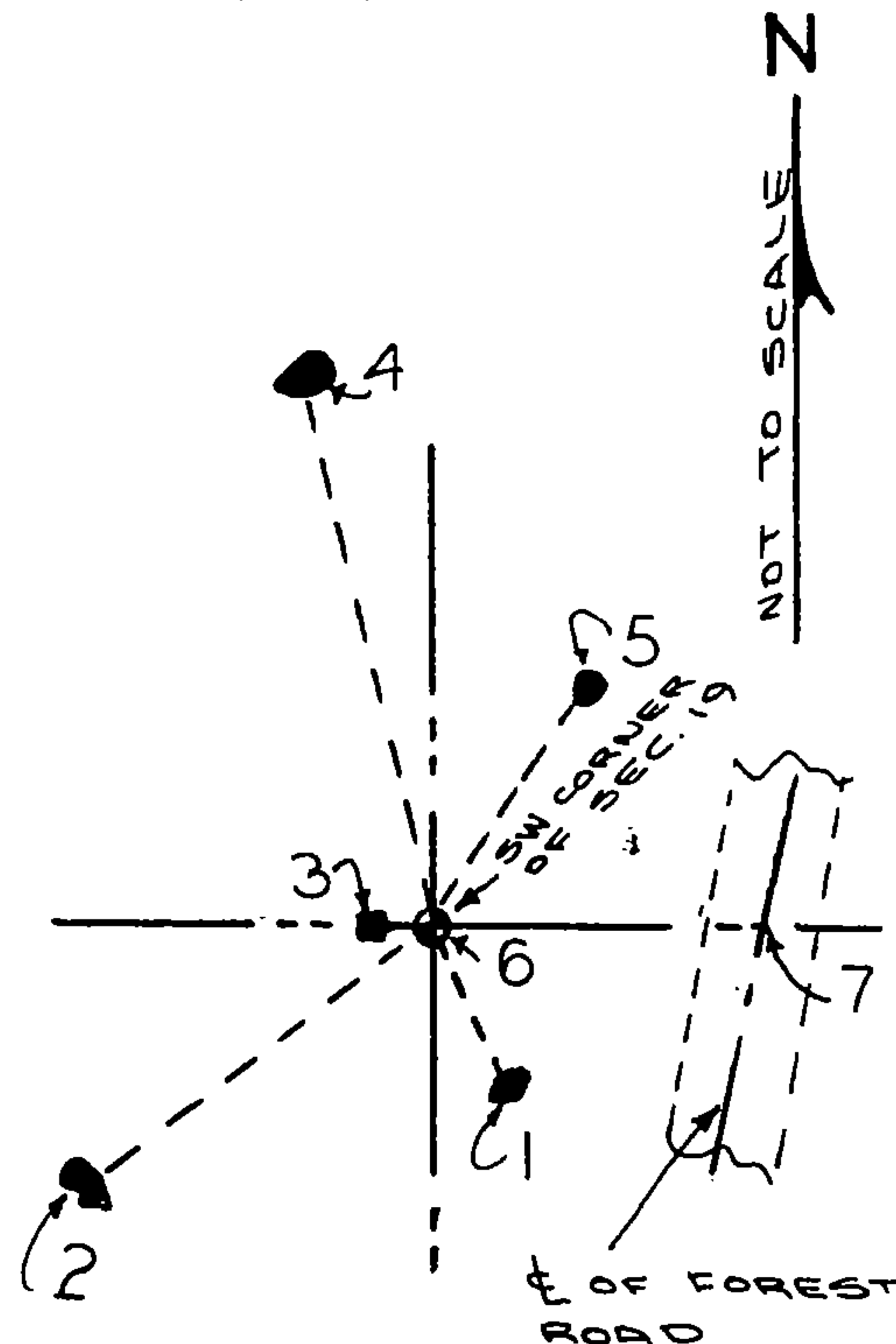
1993 -DOBBRATZ R.L.S. NO. S-973 FOUND MONUMENT AT NEW LOCATION WITH B.Ts SCRIBED AND SIGN POST SET.

- (c) In the plan view drawing below, provide reference ties to at least 4 witness monuments, or, if the location is within a municipality, to at least 2 witness monuments. (witness monuments shall be made of concrete, natural stone, iron or other equally durable material.)

- (d) Show a plan view drawing depicting the relevant monuments and reference ties which is sufficient in detail to enable accurate relocation of the corner monument if the corner monument is disturbed. Indicate north.

WITNESS AND REFERENCE

1. SUGAR 6" S.24° E. 13.18FT. (EXISTING B.T.)
2. SUGAR 6" S.55° W. 38.12FT. (EXISTING B.T.)
3. STEEL SIGN POST WEST 1.35FT. (EXISTING)
4. SUGAR 5" N.14° W. 47.52FT. (EXISTING B.T.)
5. SUGAR 10" N.34° E. 23.32FT. (EXISTING B.T.)
6. 2" DIA. ALUMINUM MONUMENT (EXISTING)
7. CENTERLINE OF FOREST RD. EAST 28FT.




(a) Describe any material discrepancy between the location of the corner as restored or reestablished and the location of that corner as previously restored or reestablished by distance and direction. Show the discrepancy on the plan view drawing under (d). above. Show the distances between the corner as previously restored or reestablished and (1) the corner as restored or reestablished, and (2) to at least 2 of the witness monuments shown on the drawing in (d), above.

(f) Was the corner restored through acceptance of (1) an obliterated evidence location, or, (2) a found perpetuated location ?

(2)

(g & h) Was the corner reestablished through lost corner proportionate methods? If so, show the method, including the directions and distances to other public land survey corners used as evidence or used for proportioning in determining the corner location?



(1) I, WAYNE G. DOBBRATZ

(type or print name) certify that the corner location shown on this record was determined by me or under my direction and control and that this U.S. Public Land Survey Monument Record is correct and complete to the best of my knowledge and belief.

Signature

8/5/93

Date

CERTIFICATE READY FOR FILING:

Ralph ... 11-5-93
Acting District Ranger

