

CERTIFIED LAND CORNER RESTORATION

State of Wisconsin }
 County of Forest } ss.

I Milo E. Stefan, do hereby certify that on the 11th day of August, 1982, I found evidence of the North Quarter corner of Section 27 Township 34 North, Range 15 East, Fourth Principal Meridian, as described hereon; and that from this evidence I established a new monument and accessories as described hereon to perpetuate the original location of this corner:

Description of original monument and accessories and subsequent restorations:

Surveyed in 1859 by James McBride
 39.98 chains, set wood post
 Birch, 20", N88°E, 108 lks.*
 Sugar, 8", S32°E, 122 lks.

*Melindy made note that this BT was 118 lks. distant

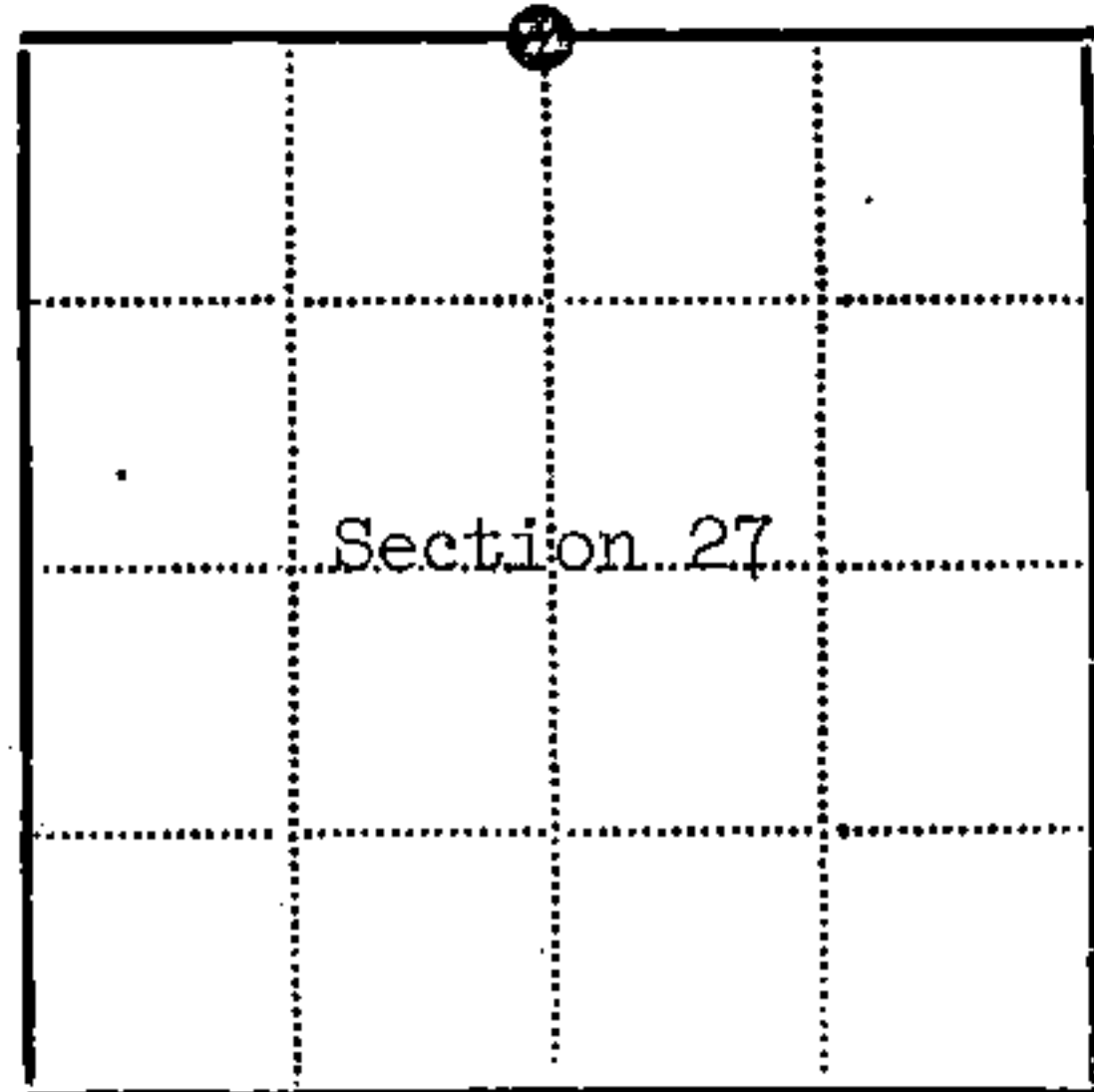
Description of corner evidence found:

Birch, N88°E, 118 lks., found by J. J. Melindy
 Local Evidence: In 1909, N. Smith set two new BTs:
 Hemlock, 12", N60 3/4°E, 18 1/3 lks., 12.10'
 Cedar, 24", N42 3/4°W, 25 1/2 lks., 16.83'
 In 1980, found Hemlock root pattern, N60°E, 12.0' and
 Cedar windfall, 26", N42°W, 17.0'

Description of monument and accessories I established to perpetuate the location of this corner:

Placed a 2" x 36" aluminum pipe with an aluminum cap in mound of stone stamped as follows:
 T34N, R15E, 1/4, S22, S27, 1982, RLS-1558
 From which the following bear:
 Red Maple, 7", N40°E, 21.61'
 Red Maple, 5", S69°W, 41.73'
 Hemlock, 10", N36°W, 35.58'
 Steel Sign Post, Southeast, 2.4'

DOCUMENT NO.
124204



● - Corner monument restored
 □ -

Resident witnesses.....

Dated at Rhinelanders Wisconsin, this 2 day of MAY 1983.

Signature Milo E. Stefan Title Land Surveyor
 (County Surveyor, Registered Land Surveyor, or other duly authorized official)

Surveyors Registration No. RLS-1558

Office of Register of Deeds County of Forest

I hereby certify that the within instrument was filed in this office for record on the 13th day of September 1983, and was filed in Book No. _____ Page No. _____ of County Records.

Signature Eugene Stetson Title Register of Deeds

Township 34 North, Range 15 East Section 27, Index No. R-15, Page No. 63

R15

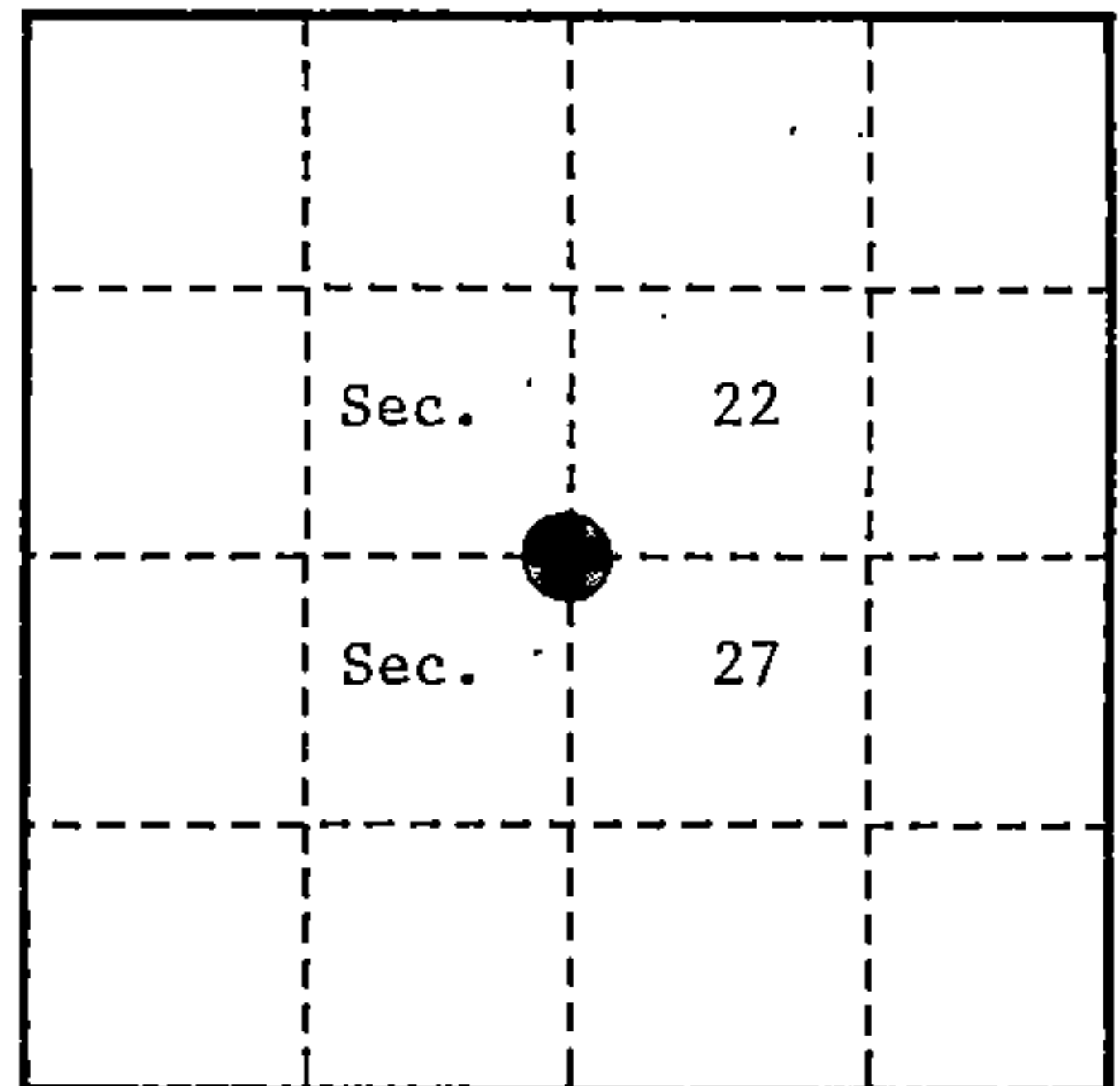
U. S. PUBLIC LAND SURVEY MONUMENT RECORD

INSTRUCTIONS:

This record shall show the location of the corner and shall include all of the following nine elements (a through i).

- (a) Identify the corner by reference to the U.S. public land survey system.
- = Corner monument restored.

Quarter Corner between Sections 22 and 27,
T.34N., R.15E., Forest County, Wisconsin.



- (b) Describe any record evidence, monument evidence, occupational evidence, testimonial evidence or any other material evidence you considered, and whether the monument was found or placed.

In 1859 James McBride set corner and the following bearing trees; Birch, 20", N.88°E., 108 links (71.28 feet), Sugar, 8", S.32°E., 122 links (80.52 feet).

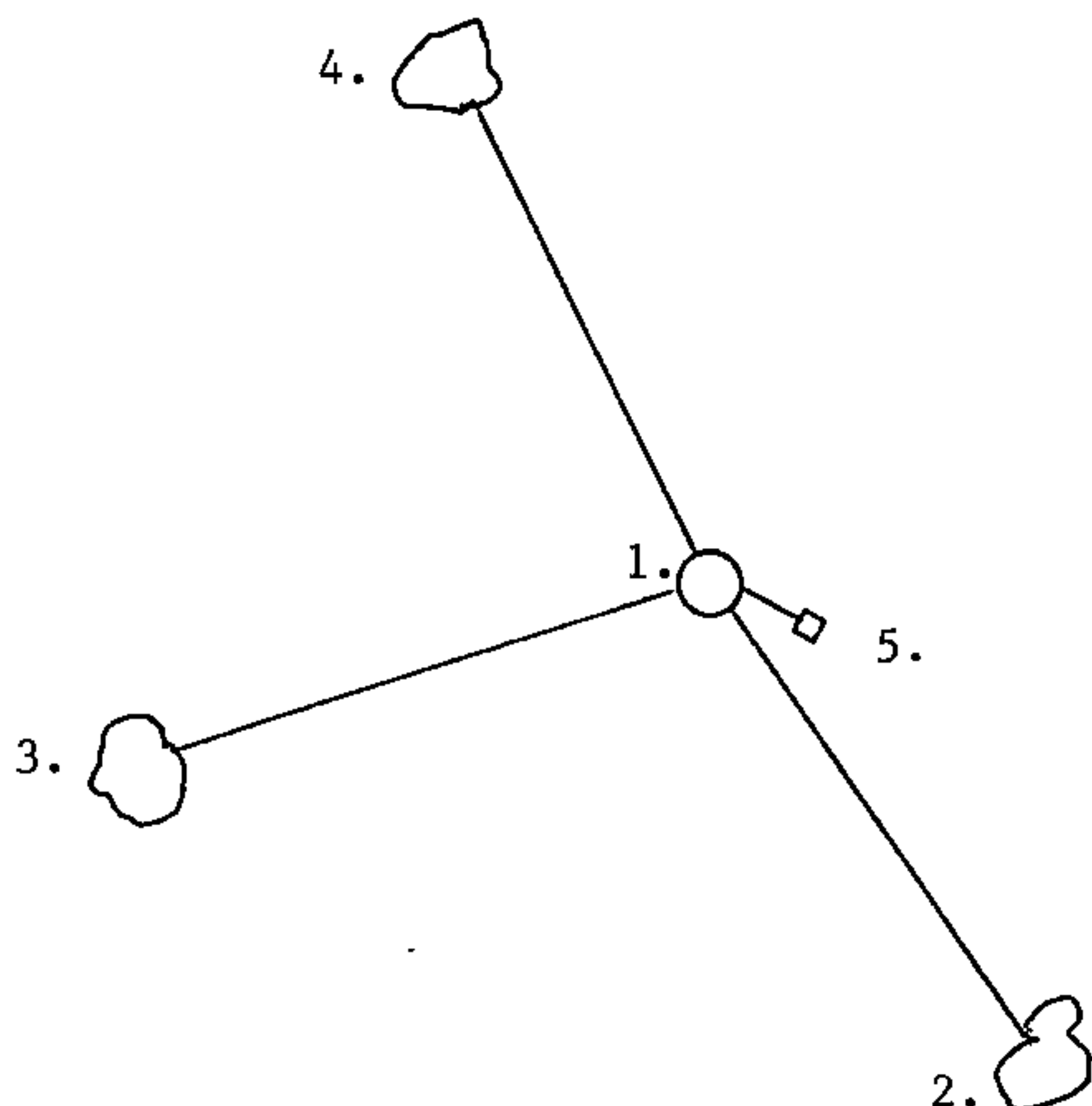
In 1909 N. Smith made note that the original Birch bearing distance is 118 links (77.88 feet). Smith made the following new B.T.'s; Hemlock, 12", N.60 3/4°E., 18 1/3 links (12.10 feet), Cedar, 24", N.42 3/4°W, 25 1/2 links (16.83 feet).

In 1980, Milo Stefan found a Hemlock root pattern, N.60°E., 12.0 feet, and a cedar windfall, 26", N.42°W., 17.0 feet. He placed a 2" x 36" Aluminum Pipe with an Aluminum Cap stamped to identify corner. He blazed and scribed new B.T.'s; Red Maple, 7", N.40°E., 21.61 feet, Red Maple, 5", S.69°W., 41.73 feet, Hemlock, 10", N.36°W., 35.58 feet, Steel Sign Post, Southeast, 2.4 feet. (Monumentation done in 1982).

On September 7, 1993, Alan D. Harrison (RLS) found all of 1980 B.T.'s as set by Milo Stefan. The Northeast Maple B.T. is a tip-out, so he blazed and scribed a new B.T.; Red Maple, 6", S.41°E., 32.09 feet.

- (c) In the plan view drawing below, provide reference ties to at least 4 witness monuments, or, if the location is within a municipality, to at least 2 witness monuments. (witness monuments shall be made of concrete, natural stone, iron or other equally durable material.)

- (d) Show a plan view drawing depicting the relevant monuments and reference ties which is sufficient in detail to enable accurate relocation of the corner monument if the corner monument is disturbed. indicate north.
1. 2 1/2" x 36" Aluminum Pipe with tablet stamped to identify corner.
 2. Red Maple, 6", S.41°E., 32.09 feet.
 3. Red Maple, 7", S.69°W., 41.73 feet.
 4. Hemlock, 12", N.36°W., 35.58 feet.
 5. Steel Sign Post, Southeast, 2.4 feet.



(e) Describe any material discrepancy between the location of the corner as restored or reestablished and the location of that corner as previously restored or reestablished by distance and direction. Show the discrepancy on the plan view drawing under (d), above. Show the distances between the corner as previously restored or reestablished and (1) the corner as restored or reestablished, and (2) to at least 2 of the witness monuments shown on the drawing in (d), above.

None


(f) Was the corner restored through acceptance of (1) an obliterated evidence location, or, (2) a found perpetuated location?

(2) found perpetuated location

(g & h) Was the corner reestablished through lost corner proportionate methods? If so, show the method, including the directions and distances to other public land survey corners used as evidence or used for proportioning in determining the corner location?

No

REGISTER'S OFFICE
Forest County, Wis.
Received for record this 15th day
of September A.D., 1994 at
1:00 o'clock P. M. and recorded
in Vol. Canon Restoration
page R-15
[Signature]
Register of Deeds



(1) I, Alan D. Harrison
(type or print name) certify that the corner location shown
on this record was determined by me or under my direction and
control and that this U.S. Public Land Survey Monument Record is
correct and complete to the best of my knowledge and belief.

Alan D. Harrison 8/17/94
Signature Date

CERTIFICATE READY FOR FILING:

Sue Vap
District Ranger