

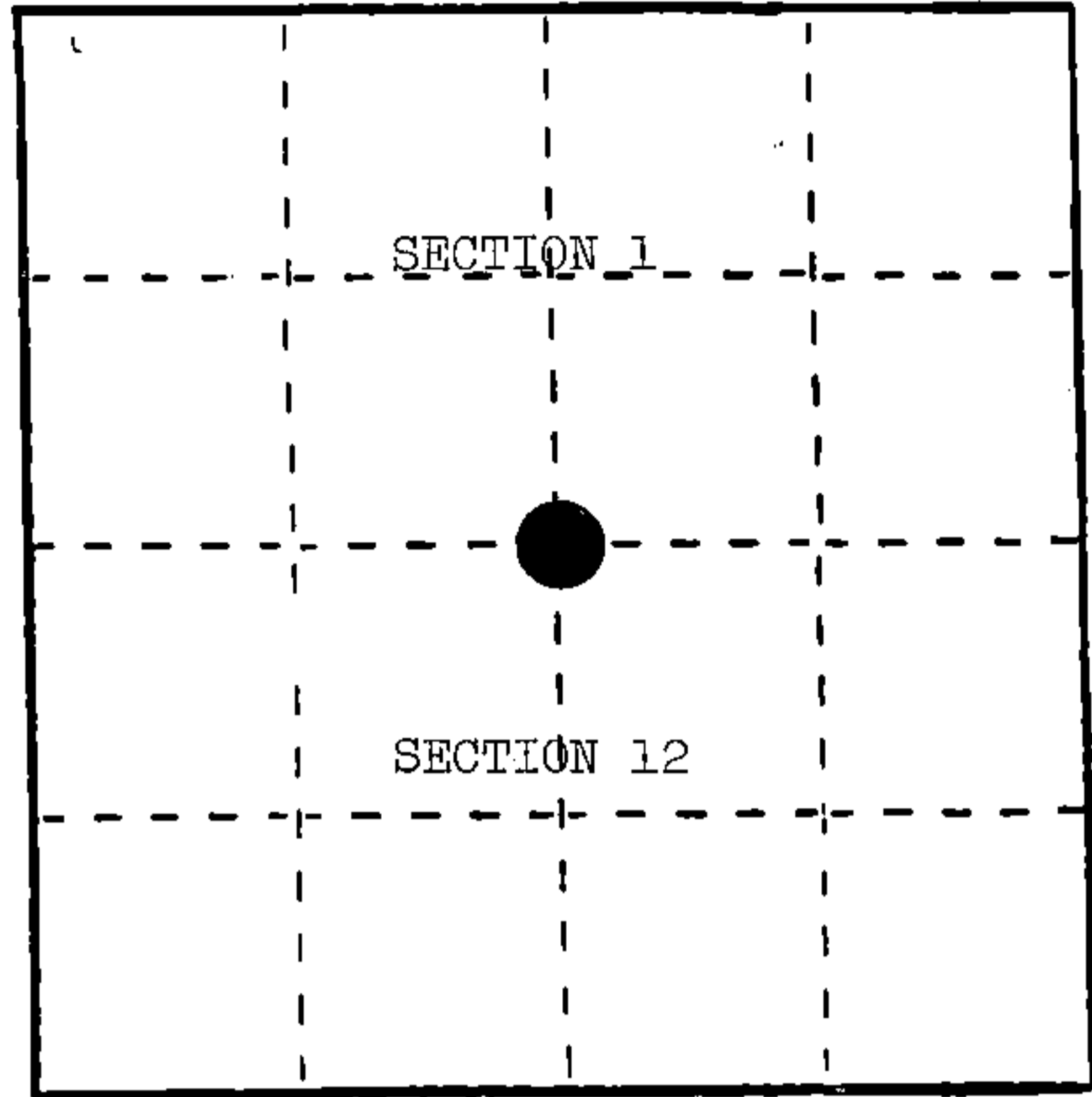
U. S. PUBLIC LAND SURVEY MONUMENT RECORD

INSTRUCTIONS: This record shall show the location of the corner and shall include all of the following nine elements (a through i).

(a) Identify the corner by reference to the U.S. public land survey system.

○ = Corner monument restored.

Quarter corner to Sections 1 and 12, T.34N., R.15E.



(b) Describe any record evidence, monument evidence, occupational evidence, testimonial evidence or any other material evidence you considered, and whether the monument was found or placed.

In 1858, James McBride set wood post with the following BTs: Birch, 30", N.21°W., 12 links; Sugar, 12", S.44°E., 16 links.

In 1922, N. Smith found post by Bay Shore--made the following BTs: Sugar, 30", N.21°W., 40 links; Sugar, 12", N.53°W., 12 links; Sugar, 14", N.46°E., 11 links.

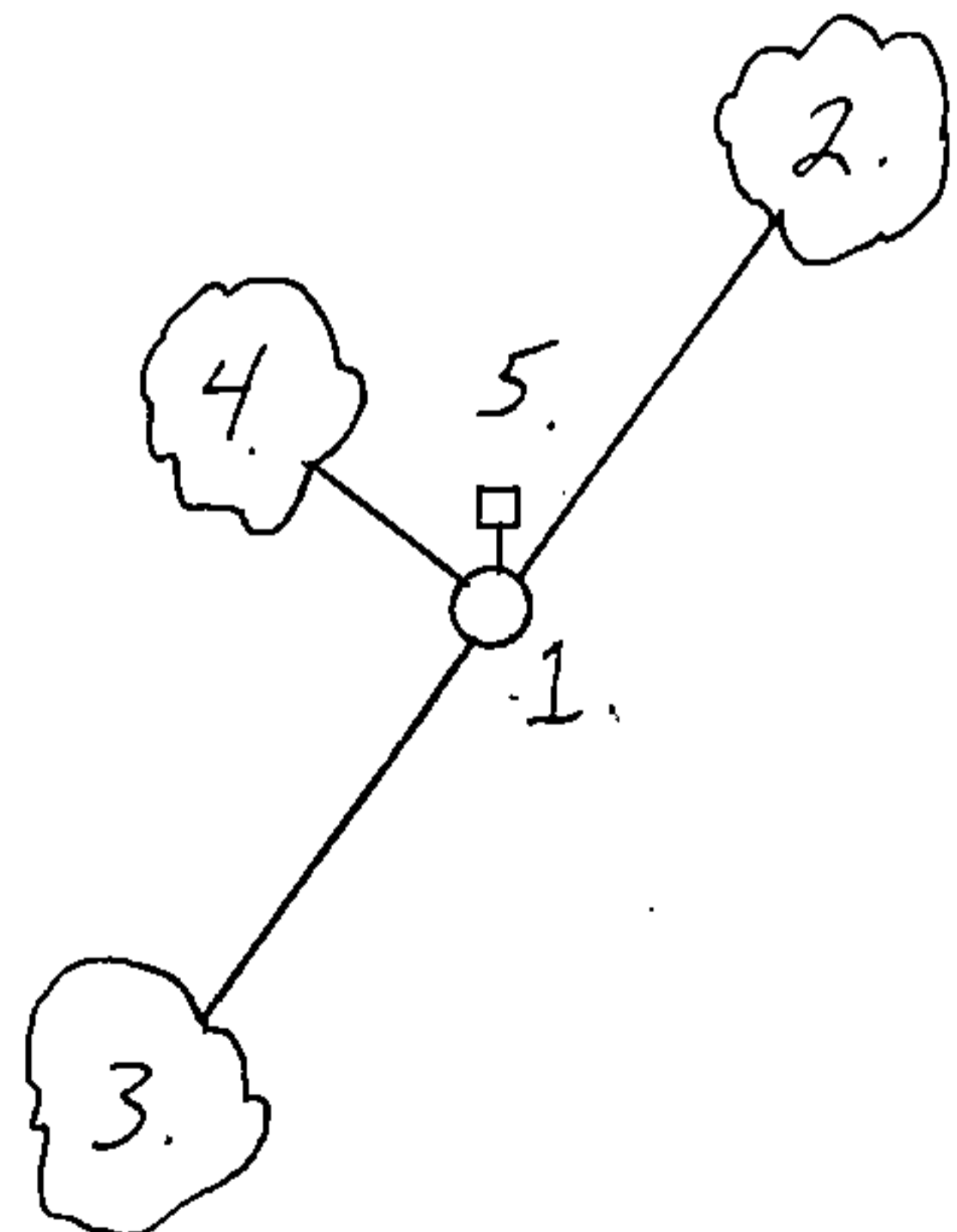
September, 1984, Neider found 29" Sugar with remains of location poster and DBH beaver blaze, from Sugar at S.50°W., 7.3', found post hole.

October 4, 1984, Alan Harrison found corner position, as found by Neider. Located Sugar stump, N.53°W., 7.92'. This is definitely N. Smith's corner. ENE of Smith's corner, 57', found the remains of a large Yellow Birch stump, 36"; at S.21°E., 7.9', a shallow 6"-8" post hole; at S.44°E., 10.6' from post hole, remains of Sugar stump with wood material visible.

(c) In the plan view drawing below, provide reference ties to at least 4 witness monuments, or, if the location is within a municipality, to at least 2 witness monuments. (Witness monuments shall be made of concrete, natural stone, iron or other equally durable material.) Describe witness monuments.

(d) Show a plan view drawing depicting the relevant monuments and reference ties which is sufficient in detail to enable accurate relocation of the corner monument if the corner monument is disturbed. Indicate north.

1. 2" x 30" aluminum monument stamped to identify the corner.
2. Sugar, 5", N.33°E., 14.82'
3. Sugar, 8", S.34°W., 13.24'
4. Basswood, 7", N.49°W., 7.41'
5. Steel Sign Post, North, 2.58'



REGISTER'S OFFICE }
 Forest County, Wis. }
 Received for record this... 21st ...day
 of... January ... A. D., 1985 at
 ... 11:00 o'clock ... A. ... M. and
 recorded in Vol. CORNER RESTORATIONS
 on page 5:23.
 Paul Aechenbrenner
 REGISTER

(e) Describe any material discrepancy between the location of the corner as restored or reestablished and the location of that corner as previously restored or reestablished by distance and direction. Show the discrepancy on the plan view drawing under (d), above. Show the distances between the corner as previously restored or reestablished and (1) the corner as restored or reestablished, and (2) to at least 2 of the witness monuments shown on the drawing in (d), above.

From original position, S.61°W., 55.4', to Bay Shore and Smith's corner.

(f) Was the corner restored through acceptance of (1) an obliterated evidence location, or, (2) a found perpetuated location?

(1) an obliterated evidence location.


(g&h) Was the corner reestablished through lost corner proportionate methods? If so, show the method, including the directions and distances to other public land survey corners used as evidence or used for proportioning in determining the corner location?

No.

(1) I, Alan D. Harrison
(type or print name) certify that the corner location shown on this record was determined by me or under my direction and control and that this U.S. Public Land Survey Monument Record is correct and complete to the best of my knowledge and belief.

Alan D. Harrison
Signature

12/14/84
Date



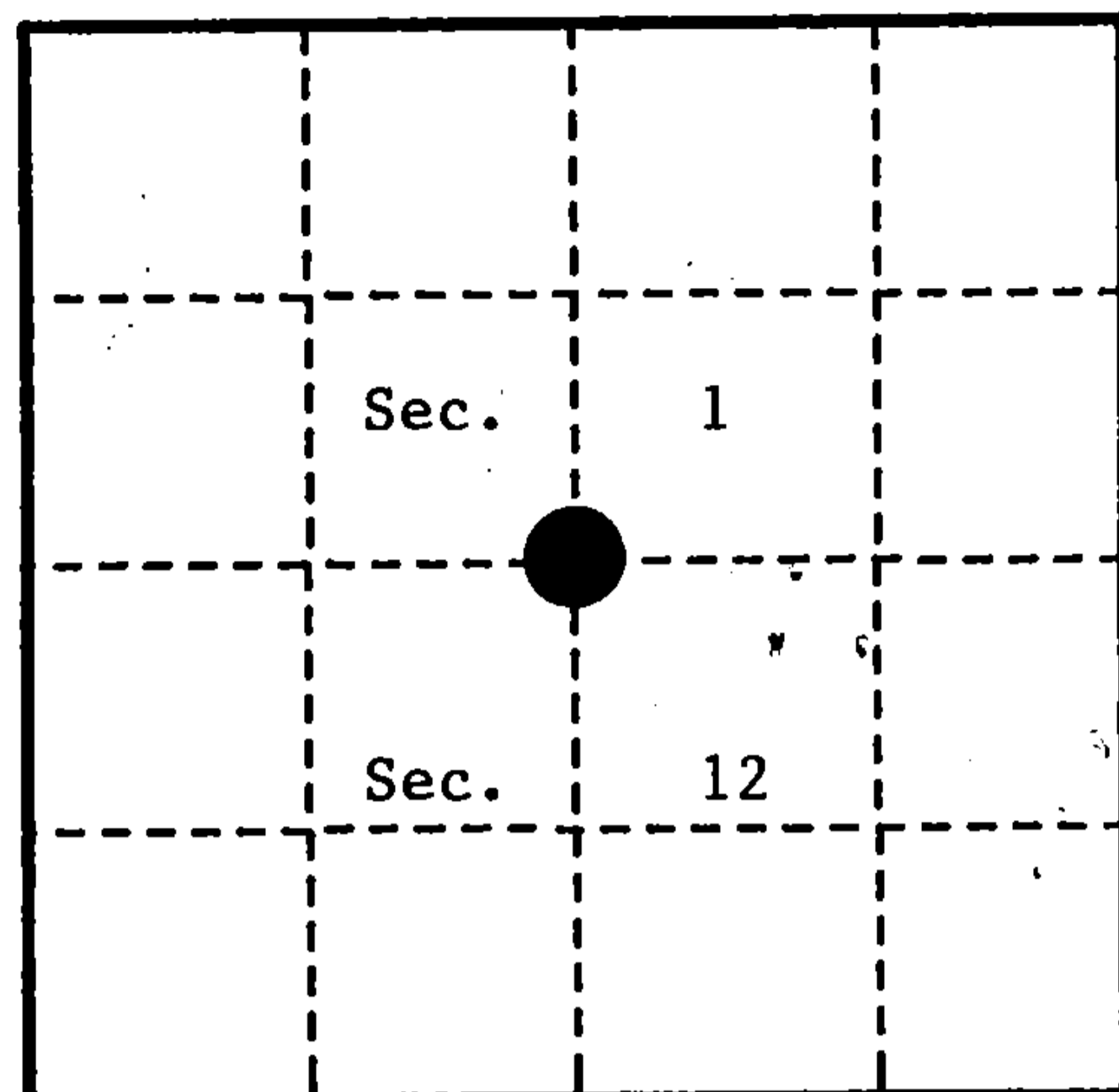
U. S. PUBLIC LAND SURVEY MONUMENT RECORD

INSTRUCTIONS:

This record shall show the location of the corner and shall include all of the following nine elements (a through i).

- (a) Identify the corner by reference to the U.S. public land survey system.
○ = Corner monument restored.

Quarter Corner Common to Sections 1 & 12,
T.34N., R.15E., Foresty County, Wisconsin.



- (b) Describe any record evidence, monument evidence, occupational evidence, testimonial evidence or any other material evidence you considered, and whether the monument was found or placed.

1858 - James McBride set wood posts and made following references: Birch, 30", N.21°W., 12 links; Sugar, 12", S.44°E., 16 links.

1922 - Nathan Smith found post by Bayshore and made new references: Sugar, 30", N.21°W., 40 links (26.40'); Sugar, 12", N.53°W., 12 links (7.92'); Sugar, 14", N.46°E., 11 links (7.62').

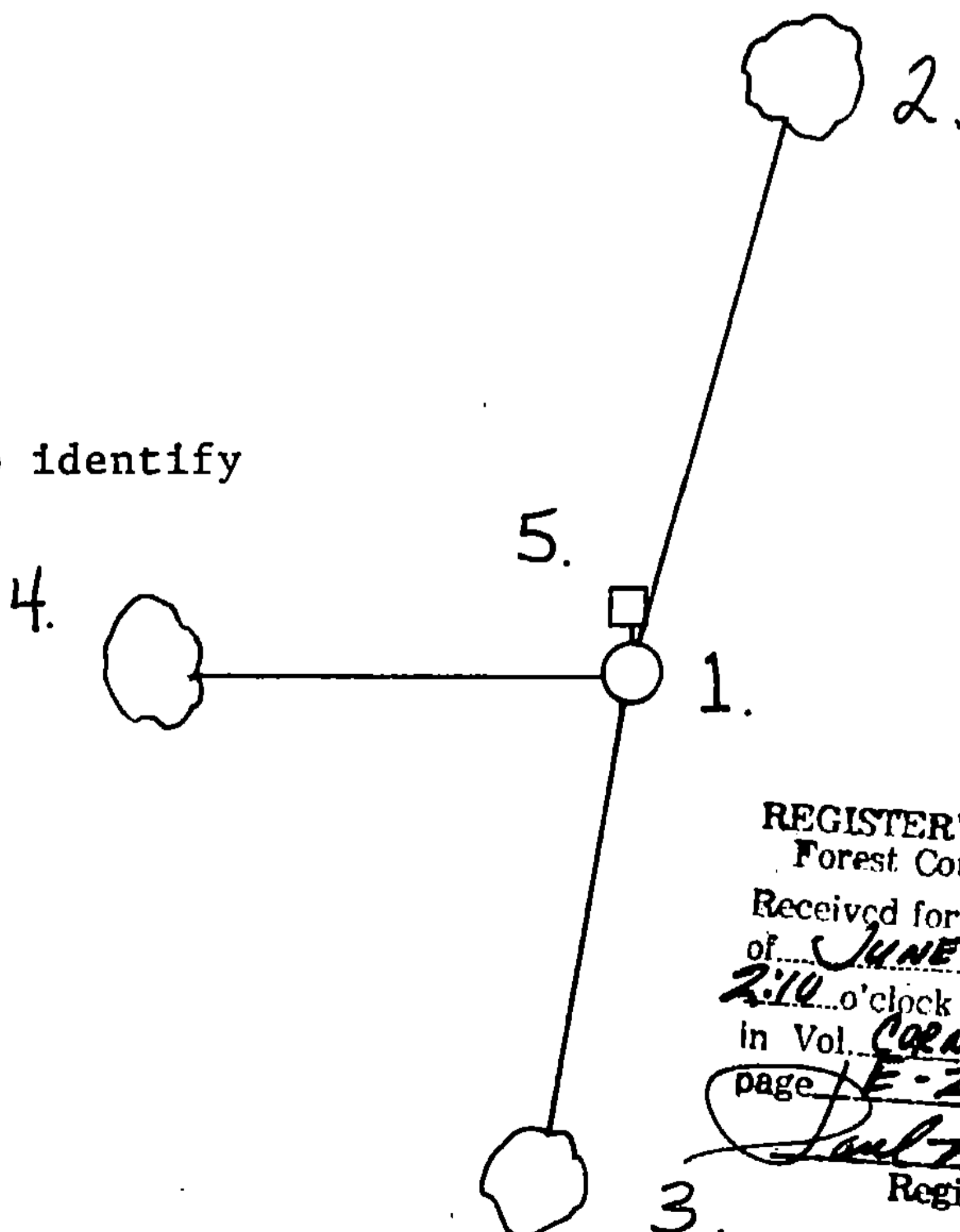
October 1984 - I found Smith's corner & references and conflicting evidence I believed to be original corner remains N.61°E., 55.4' from Smith's corner.

June 1992 - After careful re-evaluation of corner evidence and Nathan Smith's section subdivision of Section 12 in 1922, I accept Smith's perpetuation evidence as the best location of this corner. I believe the 1984 evidence I recorded as original was coincidental and not the original corner.

- (c) In the plan view drawing below, provide reference ties to at least 4 witness monuments, or, if the location is within a municipality, to at least 2 witness monuments. (witness monuments shall be made of concrete, natural stone, iron or other equally durable material.)

- (d) Show a plan view drawing depicting the relevant monuments and reference ties which is sufficient in detail to enable accurate relocation of the corner monument if the corner monument is disturbed. Indicate north.

1. 2½" x 30" Aluminum Monument stamped to identify corner location.
2. Sugar, 8", N.18°E., 34.46 feet
3. Sugar, 9", S.12°W., 28.88 feet
4. Sugar, 8", N.89°W., 26.64 feet
5. Steel Sign Post, North, 1.19 feet



REGISTER'S OFFICE }
Forest County, Wis. }
Received for record this 30th day
of JUNE A.D., 19 92 at
2:10 o'clock P.M. and recorded
in Vol. CORNER RESTORATIONS
page E-23
Paul H. Schramm
Register of Deeds

(a) Describe any material discrepancy between the location of the corner as restored or reestablished and the location of that corner as previously restored or reestablished by distance and direction. Show the discrepancy on the plan view drawing under (d), above. Show the distances between the corner as previously restored or reestablished and (1) the corner as restored or reestablished, and (2) to at least 2 of the witness monuments shown on the drawing in (d), above.

My 1984 corner beared N.61°E., 55.4' from the corner I now perpetuate:

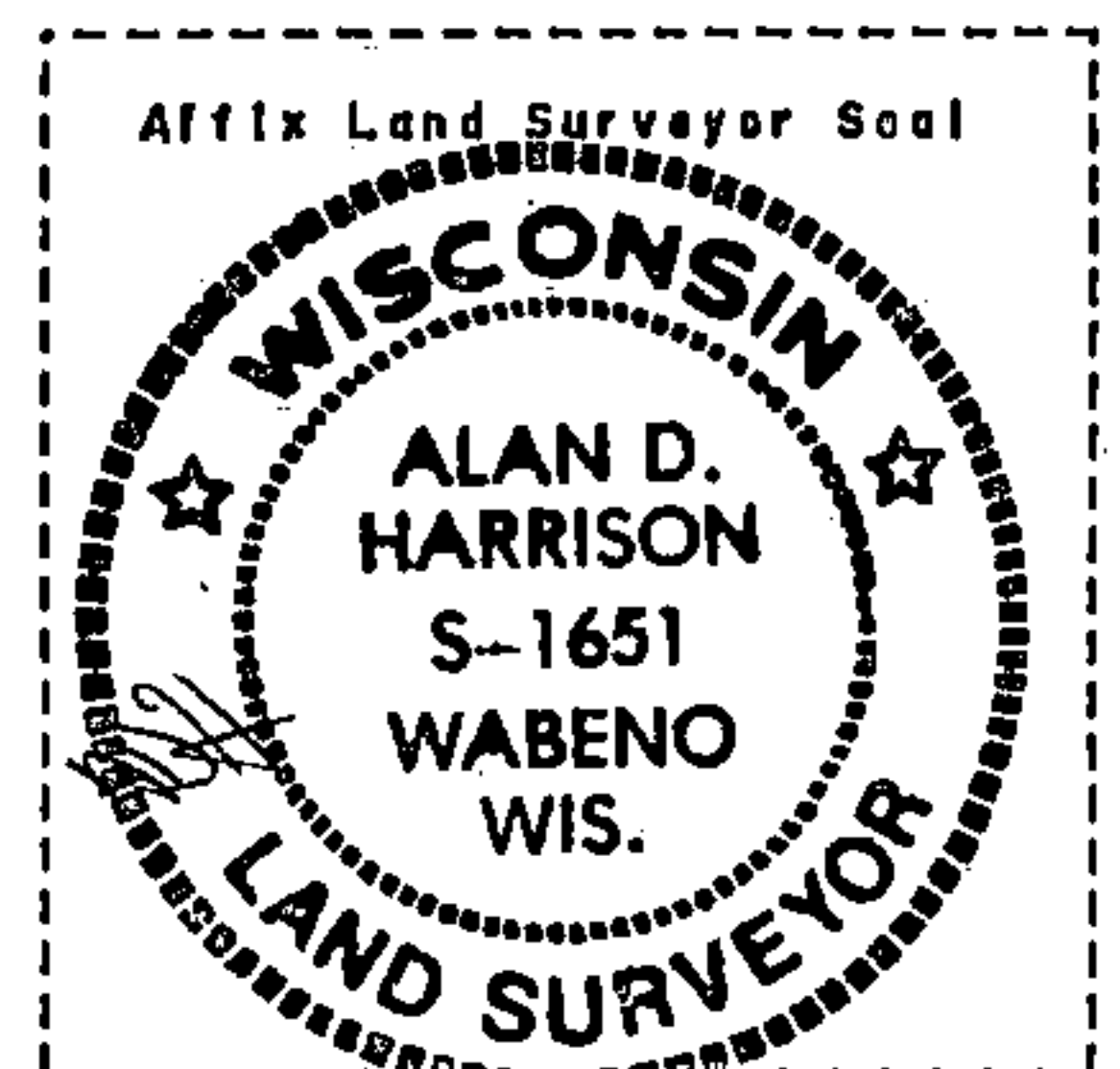
(f) Was the corner restored through acceptance of (1) an obliterated evidence location, or, (2) a found perpetuated location ?

(2) a found perpetuated location.

(g & h) Was the corner reestablished through lost corner proportionate methods? If so, show the method, including the directions and distances to other public land survey corners used as evidence or used for proportioning in determining the corner location?

No.

(1) I, Alan D. Harrison
(type or print name) certify that the corner location shown on this record was determined by me or under my direction and control and that this U.S. Public Land Survey Monument Record is correct and complete to the best of my knowledge and belief.



Alan D. Harrison 6/17/93
Signature Date

CERTIFICATE READY FOR FILING:

Sue Vag
District Ranger