

CERTIFIED LAND CORNER RESTORATION

State of Wisconsin }  
County of Forest } ss.

I Jean F. Resvick, do hereby certify that on the 1st day of June 1976, I found evidence of the West Quarter corner of Section 34 Township 34 North, Range 14 East, Fourth Principal Meridian, as described hereon; and that from this evidence I established a new monument and accessories as described hereon to perpetuate the original location of this corner:

Description of original monument and accessories and subsequent restorations:

Surveyed in 1859 by James McBride  
Monumented in 1959 by Robert Bandow, Certificate number 83262  
Recorded March 21, 1960.

2 in. diameter galvanized iron pipe filled with concrete with brass cap stamped to identify corner.  
White Birch 8, N79E, 43.5 feet  
Balsam 8, S35E, 30.0 feet

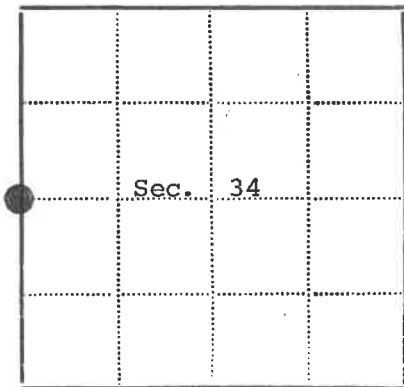

Description of corner evidence found:

Road construction south has buried this corner.  
Found monument lying along side of road, monument had recently been pulled out of road, bent and twisted.  
Bearing trees scribed by Bandow in place.

Description of monument and accessories I established to perpetuate the location of this corner:

Locate position for corner from bearing trees and set 2 inch diameter aluminum monument 3 feet long, with cast aluminum base, and aluminum cap, 14 inches below the surface of road. Aluminum cap stamped:

T34N, R14E, 1/4, S33, S34, 1976, S-802  
White Birch 14, N81E, 43.50 feet  
Balsam 14, S35E, 30.00 feet  
These are the same bearing trees scribed by Bandow in 1959.



● - Corner monument restored  
□ -

Resident witnesses.....

Dated at Rhinelander Wisconsin, this 15 day of June 1976.

Signature Jean F. Resvick Title Land Surveyor  
(County Surveyor, Registered Land Surveyor, or other duly authorized official)

Surveyors Registration No. S-802 109576

Office of REGISTER OF DEEDS County of FOREST

I hereby certify that the within instrument was filed in this office for record on the 2nd day of July 1976, and was filed in Book No. Page No. of County Records.

Signature Eugene Stutzman Title Register of Deeds

Township 34 North, Range 14 East, Section 34, Index No. X-13, Page No.

X13

CERTIFIED LAND CORNER RESTORATION

83262

Index No.

31X13  
X13

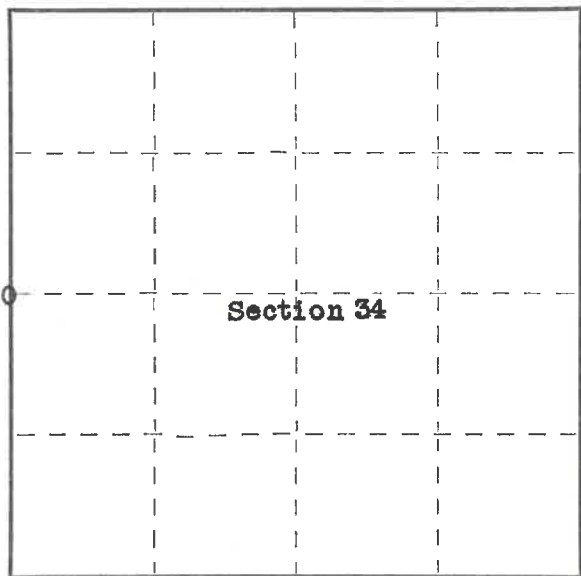
State of Wisconsin }  
County of Forest } ss.

I, Robert E. Bandow, do hereby certify that on the 3rd day of July, 19 59, I found evidence of the West Quarter corner of Section 34 Township 34, North, Range 14 East, Fourth Principal Meridian, as described hereon; and that from this evidence I established a new monument and accessories as described hereon to perpetuate the original location of this corner.

Resident witnesses:

.....  
.....  
.....

FORM 985 H. C. MILLER CO., MILWAUKEE



○ = Corner monument restored.

History of original corner establishment:  
Original corner established in 1859 by James McBride, Government Deputy Surveyor. Original Bearing Trees:

Birch 12N57°E 14 links.  
Hemlock 10N74°W 33 Links.

Description of corner evidence found:

Iron rail on east side of road bearing south.  
Corner lies approximately 10 feet East of the centerline of U. S. Forest Service Road 2126, and is at the intersection of the centerlines extended from the North and from the West of State Highway No. 52. It also lies S45°E approximately 90 feet from the centerline of the bituminous surfacing on the curve of State Highway No. 52. Corner is accepted locally as being in it's proper position.

Description of monument and accessories I established to perpetuate the original location of this corner.

Set 2"x5' galvanized iron pipe filled with concrete, capped with brass caps and stamped as follows to identify corner:

T34N R14E  
S33 | S34  
1959

RLS No. S-104

Blazed and scribed the following bearing trees: White Birch 8" N79°E 43.5 feet.  
Balsam 8" S35°E 30.0 feet.

Dated at Rhineland, Wis., this 3rd day of December, 19 59.  
Genisot Engineering Co.

Signature Robert E. Bandow Title Registered Land Surveyor Registration No. S-104  
(County Surveyor, Registered Land Surveyor, or other duly authorized official)

Office of Register of Deeds, County of Forest, I hereby certify that the within instrument was filed in this office for record on the 21st day of March, 19 60 at 9:00 o'clock A. M.

Anna Peterson  
(Register of Deeds)

By..... Deputy



Subscribed and sworn to before me this 30th day of December 1959. Joseph C. Budy Notary Public, Oneida County, Wis.  
My Commission expires May, 1960

43414332000