

Forest Co

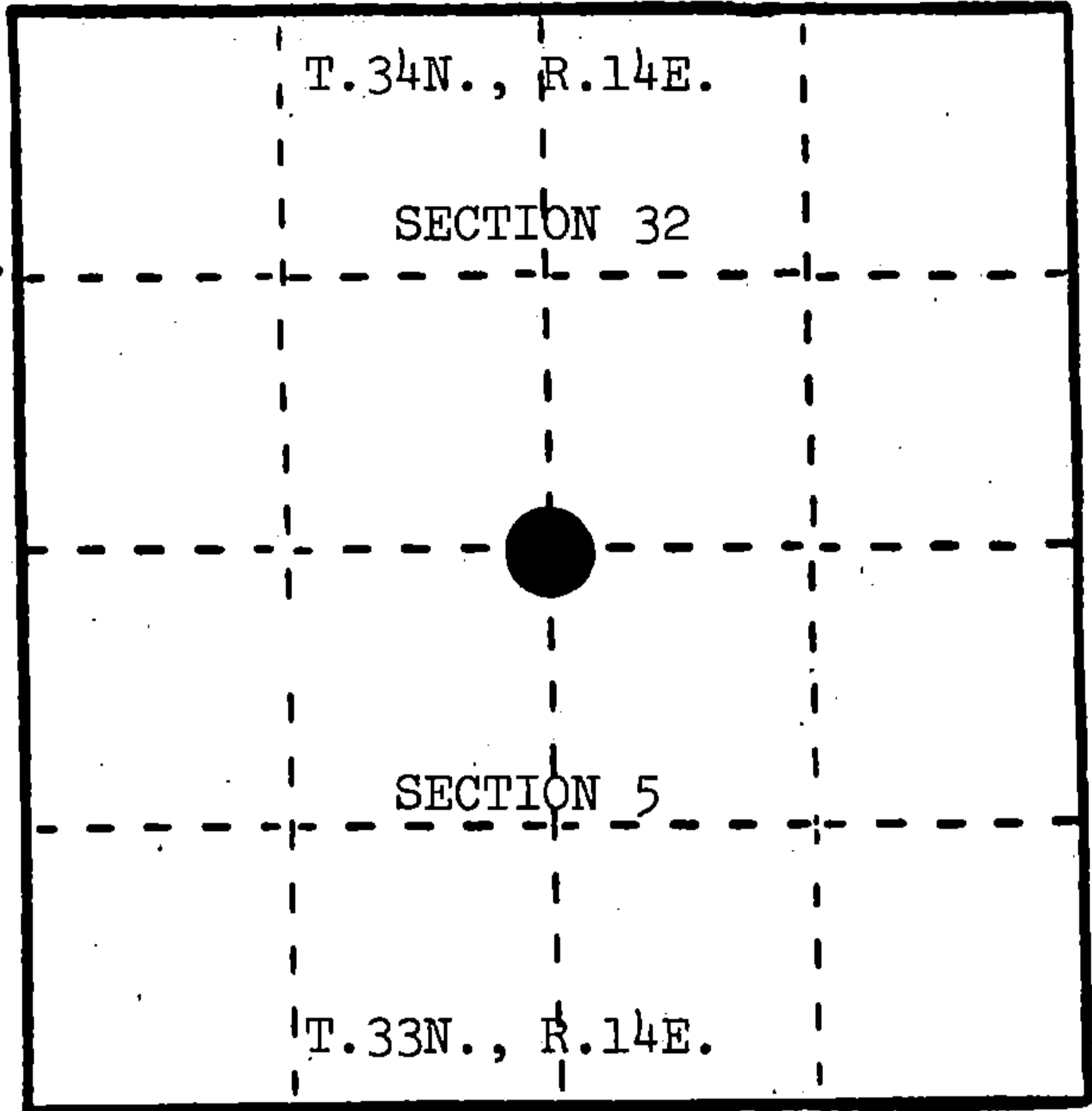
U. S. PUBLIC LAND SURVEY MONUMENT RECORD

INSTRUCTIONS: This record shall show the location of the corner and shall include all of the following nine elements (a through i).

(a) Identify the corner by reference to the U.S. public land survey system.

○ = Corner monument restored.

Quarter corner to Sections 32 and 5, T.33-34N., R.14E.



REGISTER'S OFFICE
 Forest County, Wis.
 Received for record this 15th day
 of April A.D., 1985 at
3:10 o'clock P.M. and recorded
 in Vol. CORNER RESTORATIONS
 page Z-7
Paul Aschenbrenner
 Register of Deeds

(b) Describe any record evidence, monument evidence, occupational evidence, testimonial evidence or any other material evidence you considered, and whether the monument was found or placed.

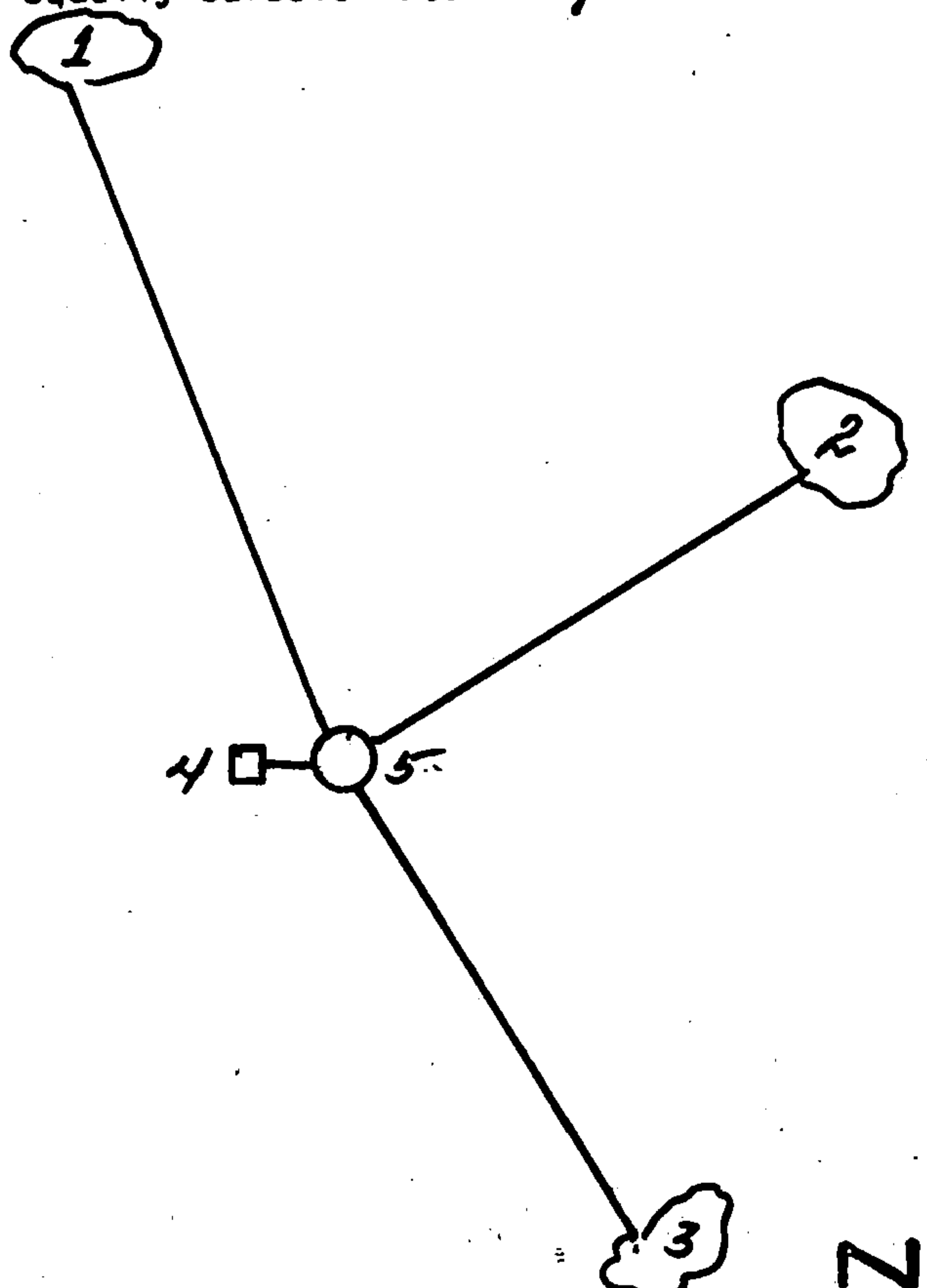
June, 1857, Alfred Millard set wood post and the following BTs: Sugar, 16", S.50°W., 9 links; Hemlock, 10", N.58°E., 34 links.

October, 1983, Alan Harrison found corner position marked by a mound of stone with a post point in center and remains of original Hemlock stump at proper bearing and distance.

(c) In the plan view drawing below, provide reference ties to at least 4 witness monuments, or, if the location is within a municipality, to at least 2 witness monuments. (Witness monuments shall be made of concrete, natural stone, iron or other equally durable material.) Describe witness monuments.

(d) Show a plan view drawing depicting the relevant monuments and reference ties which is sufficient in detail to enable accurate relocation of the corner monument if the corner monument is disturbed. Indicate north.

1. White Pine, 8", N.10°W., 80.08 feet
2. White Pine, 6", N.65°E., 45.98 feet
3. White Birch, 7", S.20°E., 37.51 feet
4. Steel Sign Post, West, 1.80 feet



Z
7

(e) Describe any material discrepancy between the location of the corner as restored or reestablished and the location of that corner as previously restored or reestablished by distance and direction. Show the discrepancy on the plan view drawing under (d), above. Show the distances between the corner as previously restored or reestablished and (1) the corner as restored or reestablished, and (2) to at least 2 of the witness monuments shown on the drawing in (d), above.

(f) Was the corner restored through acceptance of (1) an obliterated evidence location, or, (2) a found perpetuated location?

(2) a found perpetuated location.

(g&h) Was the corner reestablished through lost corner proportionate methods? If so, show the method, including the directions and distances to other public land survey corners used as evidence or used for proportioning in determining the corner location?

No.

Affix Land Surveyor Seal



(i) Milo E. Stefan

(Type or print name) certify that the corner location shown on this record was determined by me or under my direction and control and that this U.S. Public Land Survey Monument Record is correct and complete to the best of my knowledge and belief.

Milo E. Stefan
Signature

2/19/85
Date

U. S. PUBLIC LAND SURVEY MONUMENT RECORD

INSTRUCTIONS:

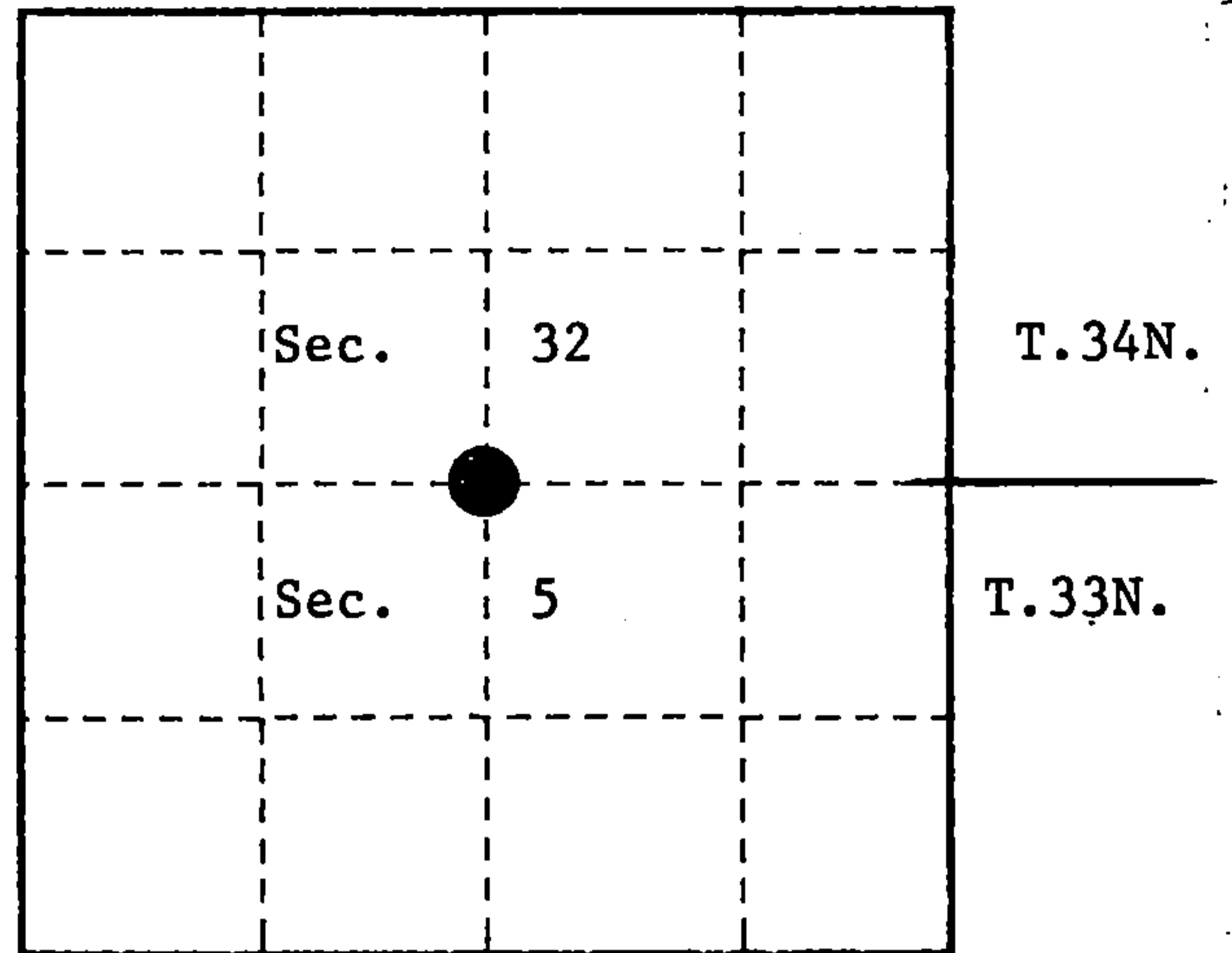
This record shall show the location of the corner and shall include all of the following nine elements (a through i).

- (a) Identify the corner by reference to the U.S. public land survey system.
 ○ = Corner monument restored.

Quarter Corner to Sections 5 and 32,
 T.33-34N., R14E., Forest and Langlade
 Counties, WI.

State Plane Coordinates
 Wisconsin North Zone
 79618.95709-N
 2284416.00924-E

Geographic Coordinates
 45-22-41.90593-N
 088-46-14.29169-W



- (b) Describe any record evidence, monument evidence, occupational evidence, testimonial evidence or any other material evidence you considered, and whether the monument was found or placed.

Original survey in 1857 by Alfred Millard. Set wood post and the following bearing trees; Sugar, 16", S.50°W., 9 links, Hemlock, 10", N.58°E., 34 links.

On October 3 1983, Alan Harrison, R.L.S., found a post point in a mound of stone, from which an original Hemlock stump bears N. 58°E., 34 links (22.44 feet).

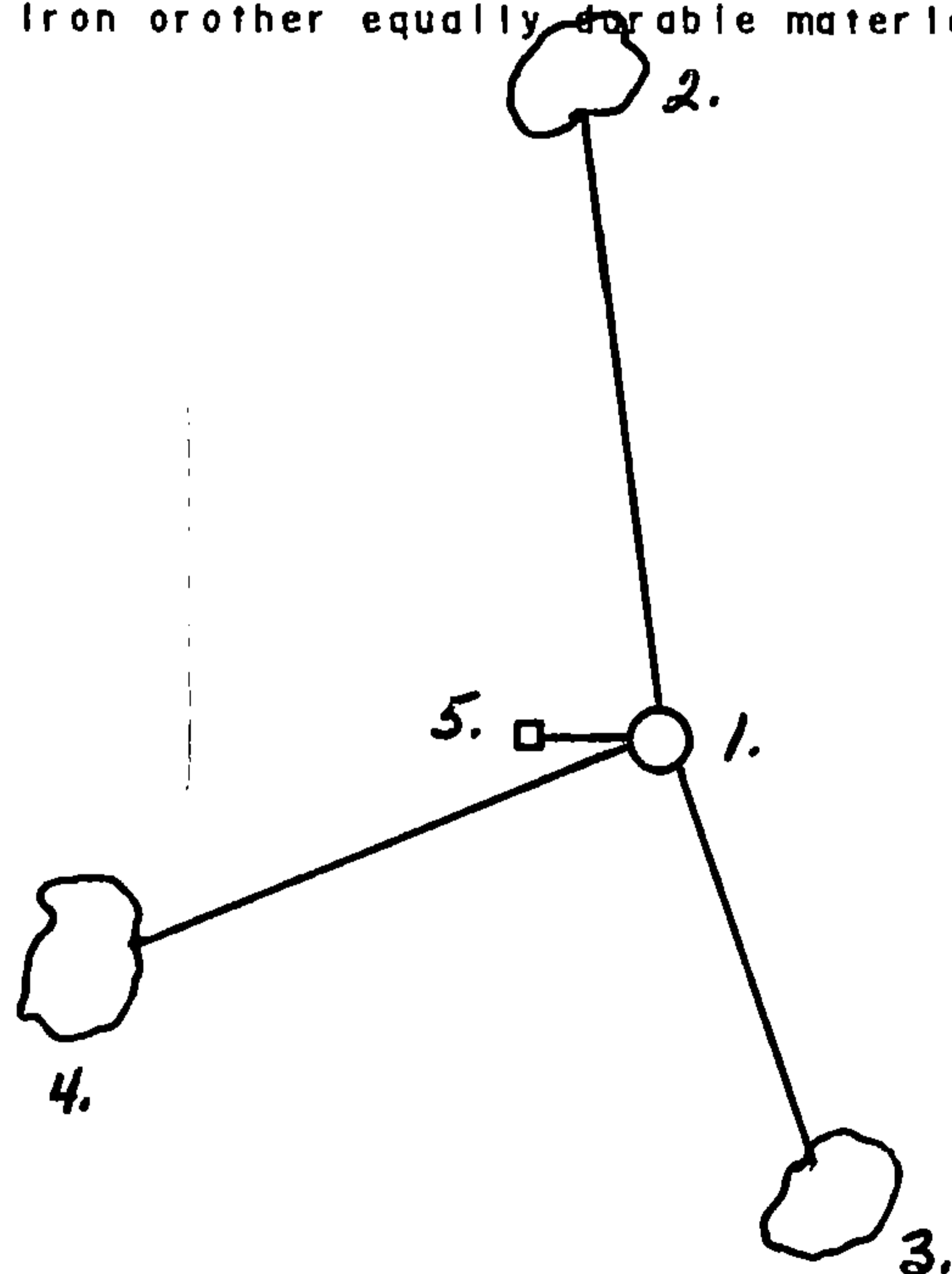
In place of post point, set a 2" x 36" aluminum monument with a tablet stamped to identify corner. Blazed and scribed new bearing trees; White Pine, 8", N.10°W., 80.08 feet, White Pine, 6", N.65°E., 45.98 feet, White Birch, 7", S.20°E., 37.51 feet, Steel sign post, West 1.8 feet.

On March 26 1991, Alan Harrison, R.L.S., found the monument and bearing trees as set in 1983. Northeast bearing tree is gone. Blazed and scribed 1 new bearing tree; Sugar, 5", S.50°W., 35.94 feet.

- (c) In the plan view drawing below, provide reference ties to at least 4 witness monuments, or, if the location is within a municipality, to at least 2 witness monuments. (witness monuments shall be made of concrete, natural stone, iron or other equally durable material.)

- (d) Show a plan view drawing depicting the relevant monuments and reference ties which is sufficient in detail to enable accurate relocation of the corner monument if the corner monument is disturbed. Indicate north.

1. 2" x 36" aluminum monument with tablet stamped to identify corner.
2. White Pine, 8", N.10°W., 80.08 feet.
3. White Birch, 7", S.20°E., 37.51 feet.
4. Sugar, 5", S.50°W., 35.94 feet.
5. Steel sign post, West, 1.8 feet.



(e) Describe any material discrepancy between the location of the corner as restored or reestablished and the location of that corner as previously restored or reestablished by distance and direction. Show the discrepancy on the plan view drawing under (d), above. Show the distances between the corner as previously restored or reestablished and (1) the corner as restored or reestablished, and (2) to at least 2 of the witness monuments shown on the drawing in (d), above.

None


(f) Was the corner restored through acceptance of (1) an obliterated evidence location, or, (2) a found perpetuated location?

(2)

(g & h) Was the corner reestablished through lost corner proportionate methods? If so, show the method, including the directions and distances to other public land survey corners used as evidence or used for proportioning in determining the corner location?

No

REGISTER'S OFFICE /
Forest County, Wis..
Received for record this 23rd day
of November, A.D., 19 94 at
9:00 o'clock A.M. and recorded
in Vol. Cape Restoration
page 34-14-7-7
Leah Chubb Deputy
Register of Deeds



(1) I, Alan D. Harrison
(type or print name) certify that the corner location shown
on this record was determined by me or under my direction and
control and that this U.S. Public Land Survey Monument Record is
correct and complete to the best of my knowledge and belief.

Alan D. Harrison 10/26/94
Signature Date

CERTIFICATE READY FOR FILING:

Sue Vap
District Ranger

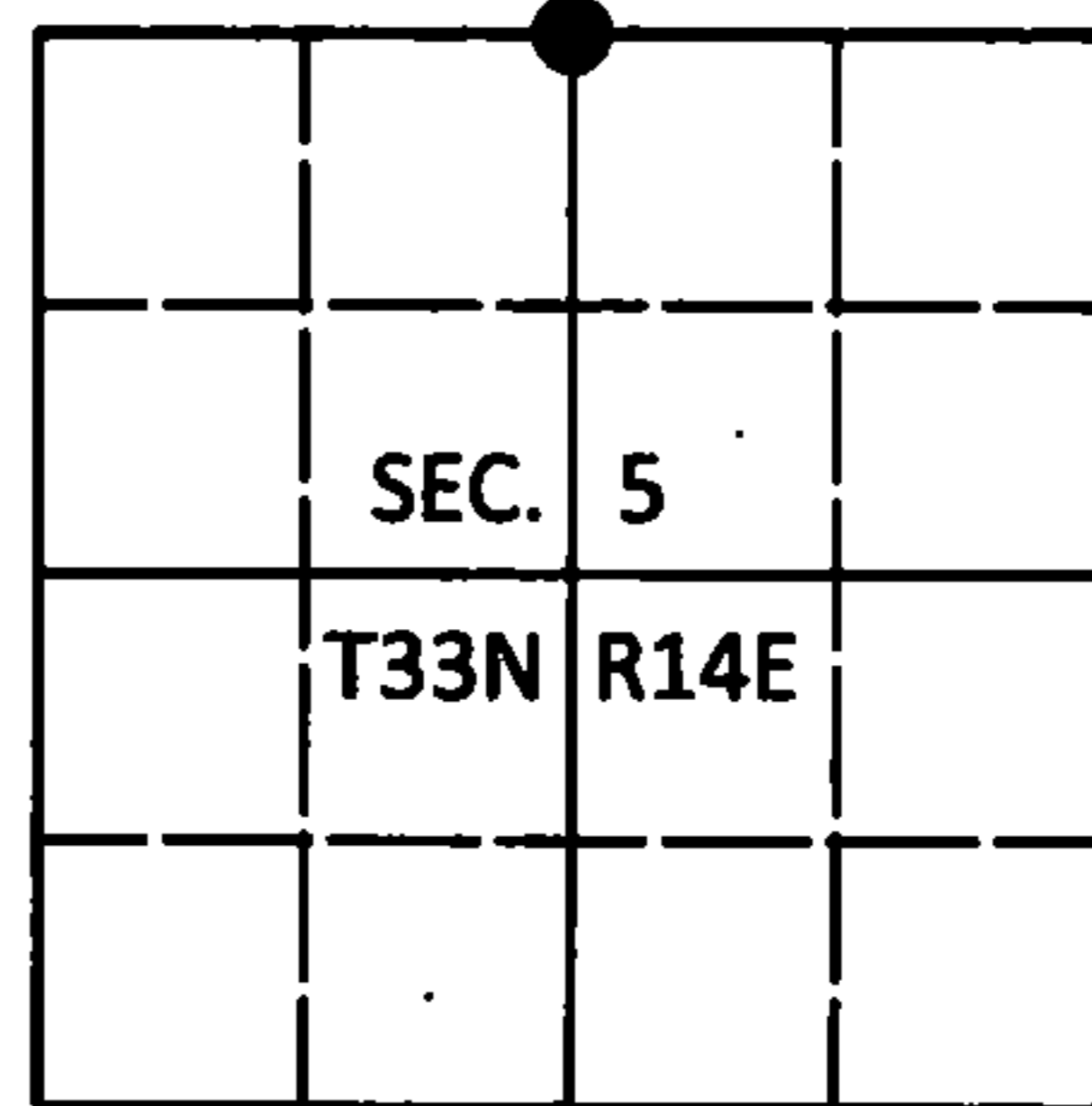
225163

U.S. PUBLIC LAND SURVEY MONUMENT RECORD

Note: This form is intended and designed to fulfill all requirements of Wisconsin Administrative Code, Chapter A-E 7.08 U.S. Public Land Survey Monument Record (3)(a-1).

(a) CORNER LOCATION
1/4 Cor. of Secs. 5 & 32
Township 33 & 34 North
Range 14 East of the 4th P.M.
Town of Wolf River/Freedom
County of Langlade/Forest

WISCRS - Langlade County
N: 427,221.43 USft
E: 718,511.26 USft
WISCRS - Forest County
N: 500,548.70 USft
E: 869,714.11 USft
Datum: NAD 83(2011)
GNSS Method: WISCORS STATIC



(b) HISTORY OF ORIGINAL CORNER ESTABLISHMENT

Original Surveyor: Alfred Millard

Original Accessories:

Date of Survey Commenced: August, 1857
Completed: August, 1857

Sugar 16" S50°W, 9 lks.
Hemlock 10" N58°E, 34 lks.

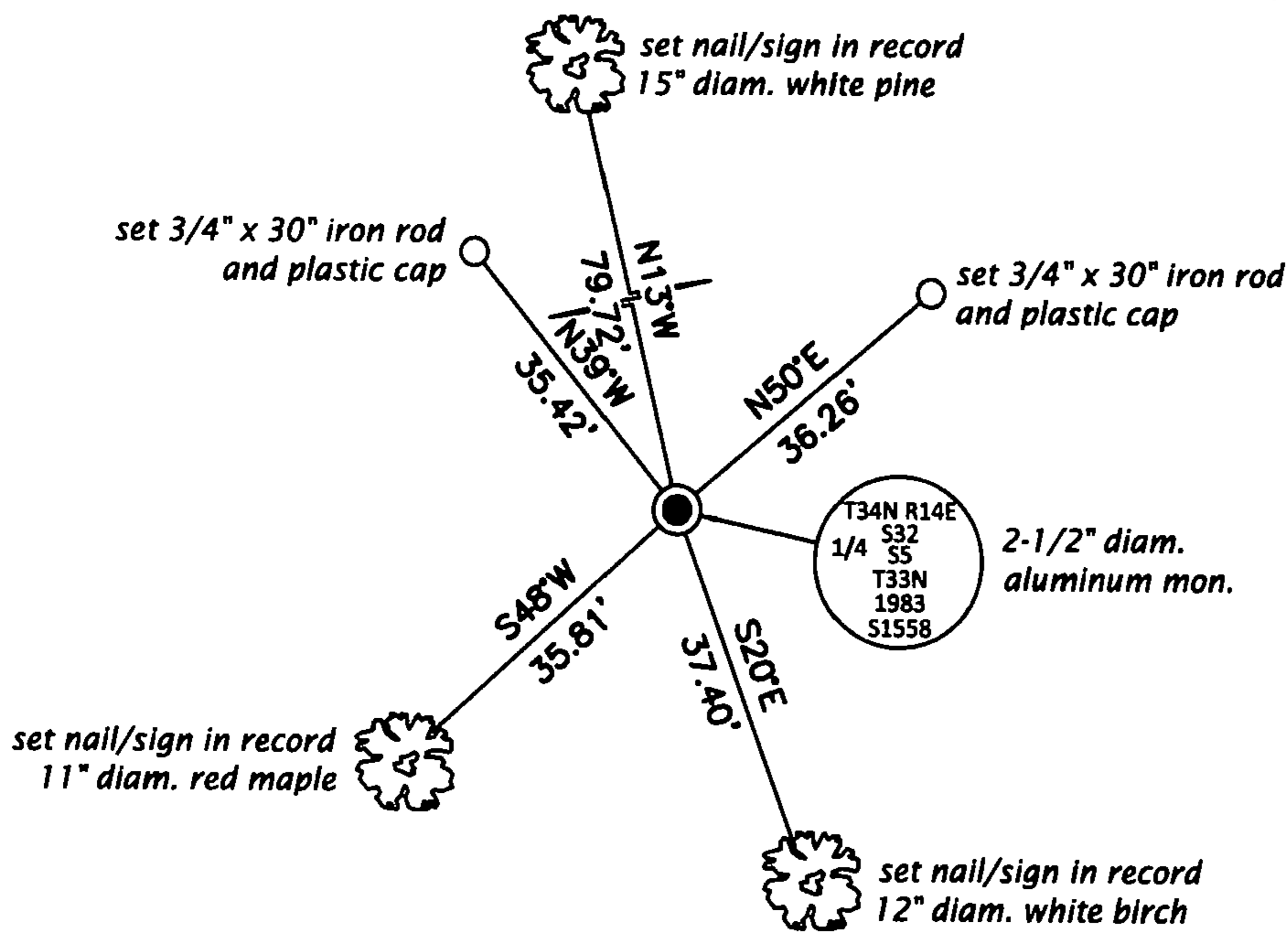
(b)(f)(g)(h) Description of monument found at this corner and if it was accepted, state all evidence (material, testimonial, occupational, plats, records, other monuments) used as a basis for accepting. If not accepted or if nothing was found, state evidence used as basis for establishing location. If re-established through lost corner proportionate methods, indicate all monuments, distances and directions used to establish. Indicate type of monument and sign post found or set.

This is a perpetuation of a previous USPLS Monument Record by Milo E. Stefan, RLS dated February 19, 1985 and filed in the office of the Langlade County Surveyor. A complete history of the corner can be found on the previous monument record. I accept the previous location as a true and faithful perpetuation or reestablishment of the original corner location and further perpetuate it as follows.

This is a perpetuation of a previous USPLS Monument Record by Alan D. Harrison, RLS dated October 26, 1994 and filed in the office of the Langlade County Surveyor. A complete history of the corner can be found on the previous monument record. I accept the previous location as a true and faithful perpetuation or reestablishment of the original corner location and further perpetuate it as follows.

November 6, 2016: I found and accepted the record monument, a 2-1/2" diam. aluminum pipe with a 3-1/4" diam. aluminum cap projecting 8" above a ring of stone. I set a DEEP-1 magnet adjacent to the monument. I found or established accessories as shown below. A USFS steel sign post bears West, 1.7 ft. I set a white vinyl sign post bearing East, 1.2 ft.

(c)(d)(e) Plan view of corner with ties to at least 4 witness monuments. If in disagreement with previously established corner, show the distances between the two corners and also indicate the ties to the disputed.



FOREST COUNTY, WI
CORTNEY BRITTEN CLEEREMAN
REGISTER OF DEEDS
RECEIVED FOR RECORD

APR 27 2018

Time: 10:00 A.M.
Vol.: Corner Restoration
Page Number: 2-7



(i) I, Jeffrey W. Austin, Professional Land Surveyor No. S-1885, hereby certify that the corner location on this record was determined by me or under my direction and control and that this U.S. Public Land Survey Monument Record is correct and complete to the best of my knowledge and belief.

Handwritten signature of Jeffrey W. Austin.

MAY 4, 2017
Date

3414320020 (INDEX NO. A-7)

43414320020