

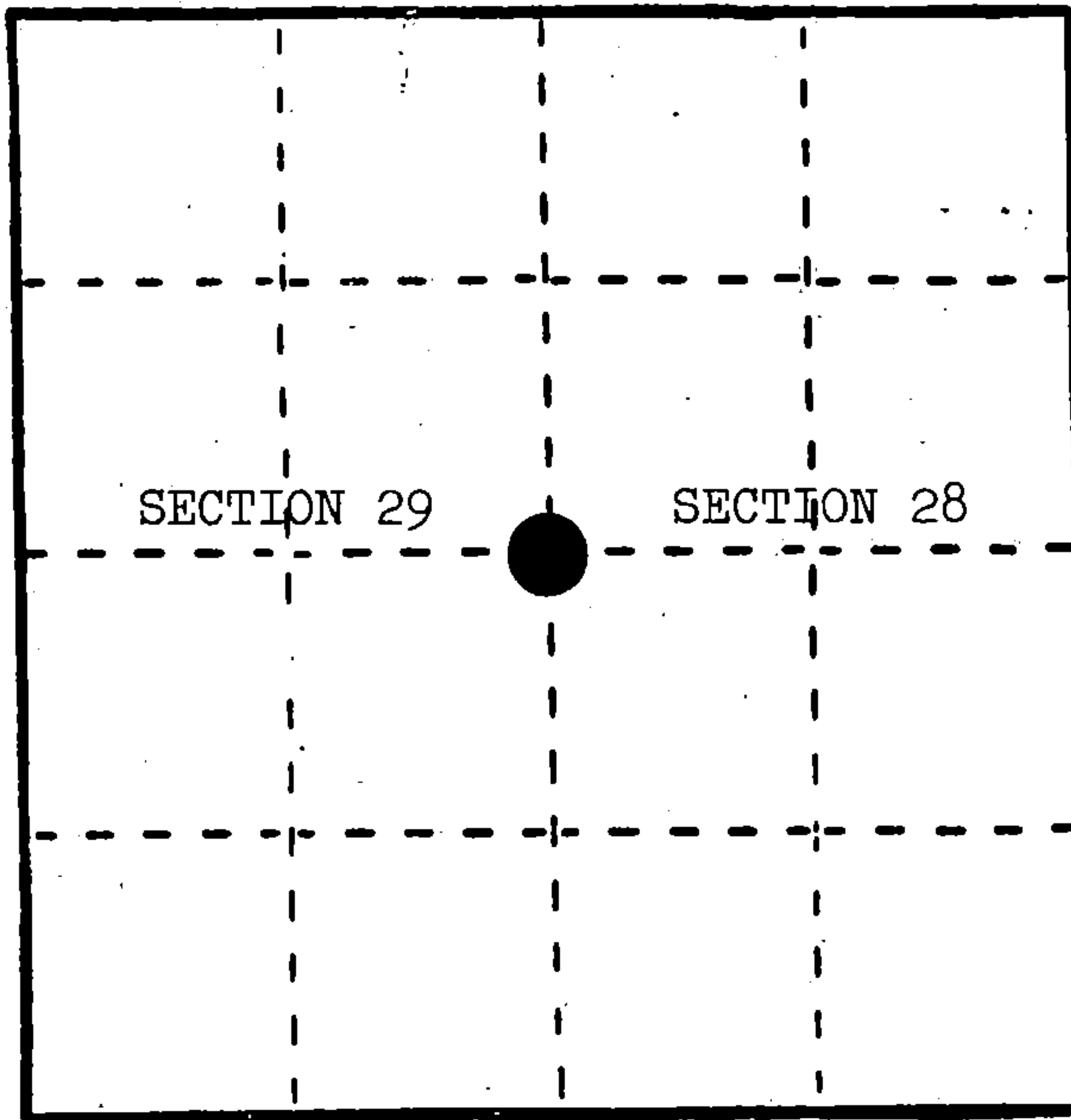
Register

U. S. PUBLIC LAND SURVEY MONUMENT RECORD

INSTRUCTIONS: This record shall show the location of the corner and shall include all of the following nine elements (a through i).

- (a) Identify the corner by reference to the U.S. public land survey system.
- = Corner monument restored.

Quarter corner to Sections 28 and 29, T.34N., R.14E.



REGISTER'S OFFICE
Forest County, Wis.
Received for record this 21st day
of October A.D., 1985 at
10:00 o'clock A.M. and recorded
in Vol. CORNER RESTORATIONS
page T-9
Paul Aschenbrenner
Register of Deeds

- (b) Describe any record evidence, monument evidence, occupational evidence, testimonial evidence or any other material evidence you considered, and whether the monument was found or placed.

In 1859, James McBride set wood post with the following BTs: Sugar, 10", S.84°E., 33 links; Birch, 15", S.77°W., 14 links.

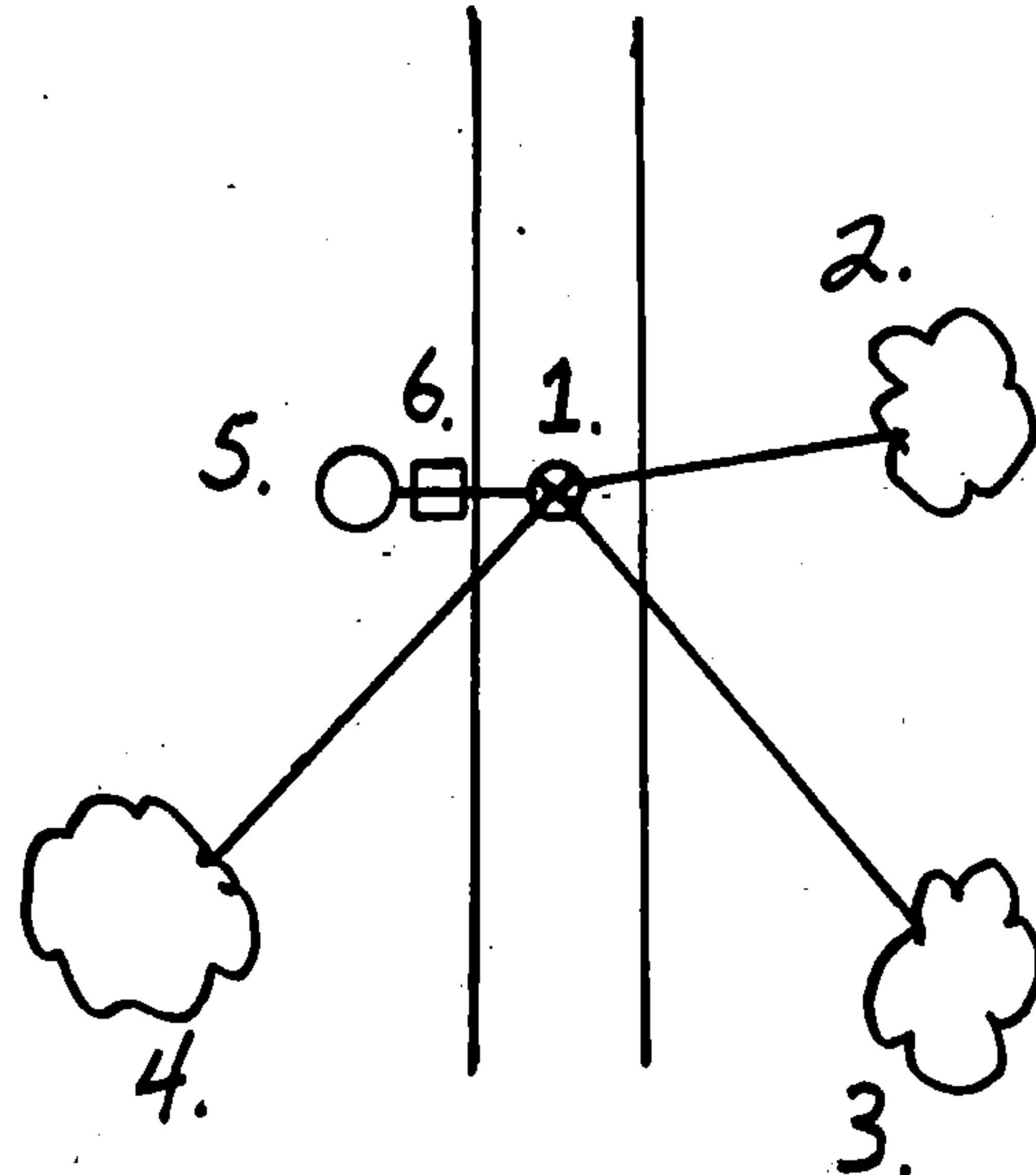
In 1914 and 1922, N. Smith found original BTs standing. He set new post and the following new BTs in 1922: Sugar, 8", N.70°E., 42.24 feet; Sugar, 8", N.85°W., 38.94 feet.

April 3, 1985, Al Harrison found fence line running west from town road. He found Sugar stump and pulled S.85°E., 38.94 feet and set P-K nail, pulled N.71°E., 42 feet and fell in a depression. Accepted as corner.

- (c) In the plan view drawing below, provide reference ties to at least 4 witness monuments, or, if the location is within a municipality, to at least 2 witness monuments. (Witness monuments shall be made of concrete, natural stone, iron or other equally durable material.) Describe witness monuments.

- (d) Show a plan view drawing depicting the relevant monuments and reference ties which is sufficient in detail to enable accurate relocation of the corner monument if the corner monument is disturbed. Indicate north.

1. Railroad spike, 3 feet East of center of McArthur Road.
2. Hemlock, 12", N.74°E., 50.09 feet
3. Sugar, 8", S.41°E., 88.10 feet
4. Sugar, 6", S.47°W., 60.78 feet
5. 2" x 36" aluminum monument, West on line, 50.00 feet
6. Steel Sign Post, East of monument, 2.34 feet



T-9
6

(e) Describe any material discrepancy between the location of the corner as restored or reestablished and the location of that corner as previously restored or reestablished by distance and direction. Show the discrepancy on the plan view drawing under (d), above. Show the distances between the corner as previously restored or reestablished and (1) the corner as restored or reestablished, and (2) to at least 2 of the witness monuments shown on the drawing in (d), above.


None.

(f) Was the corner restored through acceptance of (1) an obliterated evidence location, or, (2) a found perpetuated location?

(1) an obliterated evidence location.

(g&h) Was the corner reestablished through lost corner proportionate methods? If so, show the method, including the directions and distances to other public land survey corners used as evidence or used for proportioning in determining the corner location?

No.



(1) I, Alan D. Harrison
(Type or print name) certify that the corner location shown on this record was determined by me or under my direction and control and that this U.S. Public Land Survey Monument Record is correct and complete to the best of my knowledge and belief.

Alan D. Harrison
Signature

9/16/85
Date