

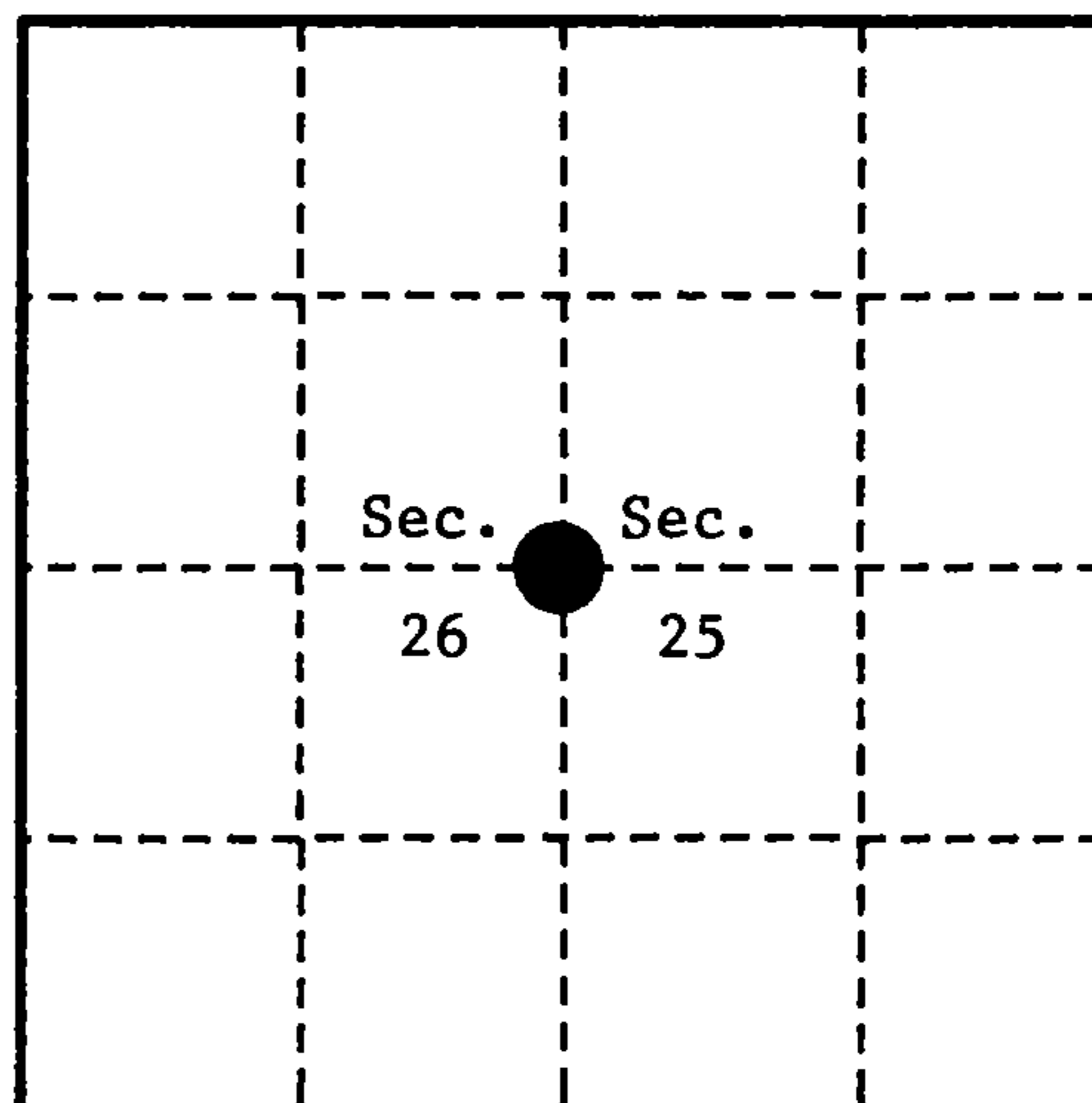
U. S. PUBLIC LAND SURVEY MONUMENT RECORD

INSTRUCTIONS:

This record shall show the location of the corner and shall include all of the following nine elements (a through i).

- (a) Identify the corner by reference to the U.S. public land survey system.
 ○ = Corner monument restored.

Quarter Corner Common to Sections 25 and 26,
 T.34N., R.14E., Forest County, Wisconsin.



- (b) Describe any record evidence, monument evidence, occupational evidence, testimonial evidence or any other material evidence you considered, and whether the monument was found or placed.

In 1859, James McBride set wood post and the following B.T.'s: Hemlock, 20", S.88°E., 6 links; Hemlock, 12", N.12°W., 12 links.

In 1914, N. Smith set new B.T: Hemlock, 24", S.36°50'W., 131 1/3 links.

In 1976, T. Arnott found 1 1/2" well point in road at extension of road centerlines from north, east, and west. Set a Forest County monument and following references: Road Sign Post, N.4°E., 33.04 feet; Elm, 10", N.20°W., 62.24 feet.

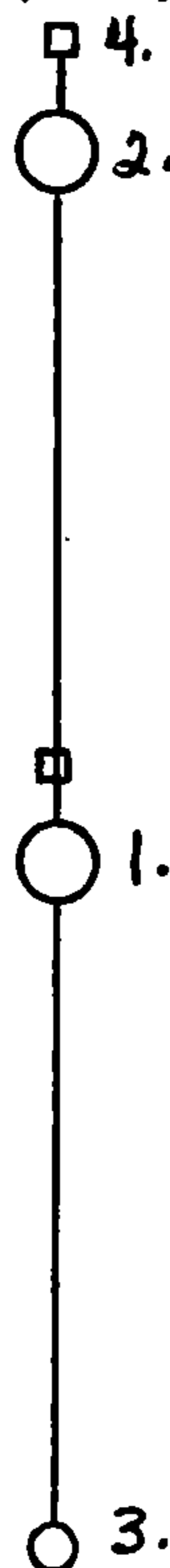
In 1985, Alan D. Harrison (RLS) found monument set by Arnott was destroyed by road construction. From Elm B.T., set new monument 6" below road surface and references.

In 1994, Alan D. Harrison (RLS) found the monument as described above. Found the following bearing tree evidence; Elm stump, N.20°W., 62.24 feet, fence corner, South, 22.09 feet, dead and down, Elm, S.84°W., 136.93 feet. Set a reference monument, 2 1/2" x 36" aluminum monument, North, 20.00 feet. Tablet stamped; T.34N., R.14E., R.M., 1/4, S26, S25, 1994, R.L.S. 1651, S-00-E, 20.00 feet. Moved Steel Sign Post to a position 1.0 feet North of reference monument.

- (c) In the plan view drawing below, provide reference ties to at least 4 witness monuments, or, if the location is within a municipality, to at least 2 witness monuments. (witness monuments shall be made of concrete, natural stone, iron or other equally durable material.)

- (d) Show a plan view drawing depicting the relevant monuments and reference ties which is sufficient in detail to enable accurate relocation of the corner monument if the corner monument is disturbed. Indicate north.

1. 2" x 36" Aluminum monument with tablet stamped to identify corner.
2. 2 1/2" x 36" Reference Monument North, 20.00 feet.
3. Fence Corner, South, 22.09 feet.
4. Steel Sign Post, North, 1.0 feet from Reference Monument.



(e) Describe any material discrepancy between the location of the corner as restored or reestablished and the location of that corner as previously restored or reestablished by distance and direction. Show the discrepancy on the plan view drawing under (d), above. Show the distances between the corner as previously restored or reestablished and (1) the corner as restored or reestablished, and (2) to at least 2 of the witness monuments shown on the drawing in (d), above.

None.


(f) Was the corner restored through acceptance of (1) an obliterated evidence location, or, (2) a found perpetuated location ?

(1) a found perpetuated location.

(g & h) Was the corner reestablished through lost corner proportionate methods? If so, show the method, including the directions and distances to other public land survey corners used as evidence or used for proportioning in determining the corner location?

No.

REGISTER'S OFFICE
Forest County, Wis.
Received for record this 15th day
of September, A.D., 1994 at
1:00 o'clock P.M. and recorded
in Vol. Cover Protection
page T-21
Jan Chillo Deputy
Register of Deeds



(1) I, Alan D. Harrison
(type or print name) certify that the corner location shown
on this record was determined by me or under my direction and
control and that this U.S. Public Land Survey Monument Record is
correct and complete to the best of my knowledge and belief.

Alan D. Harrison 8/17/94
Signature Date

CERTIFICATE READY FOR FILING: She Vap
District Ranger

Revised

DOCUMENT NUMBER
129080

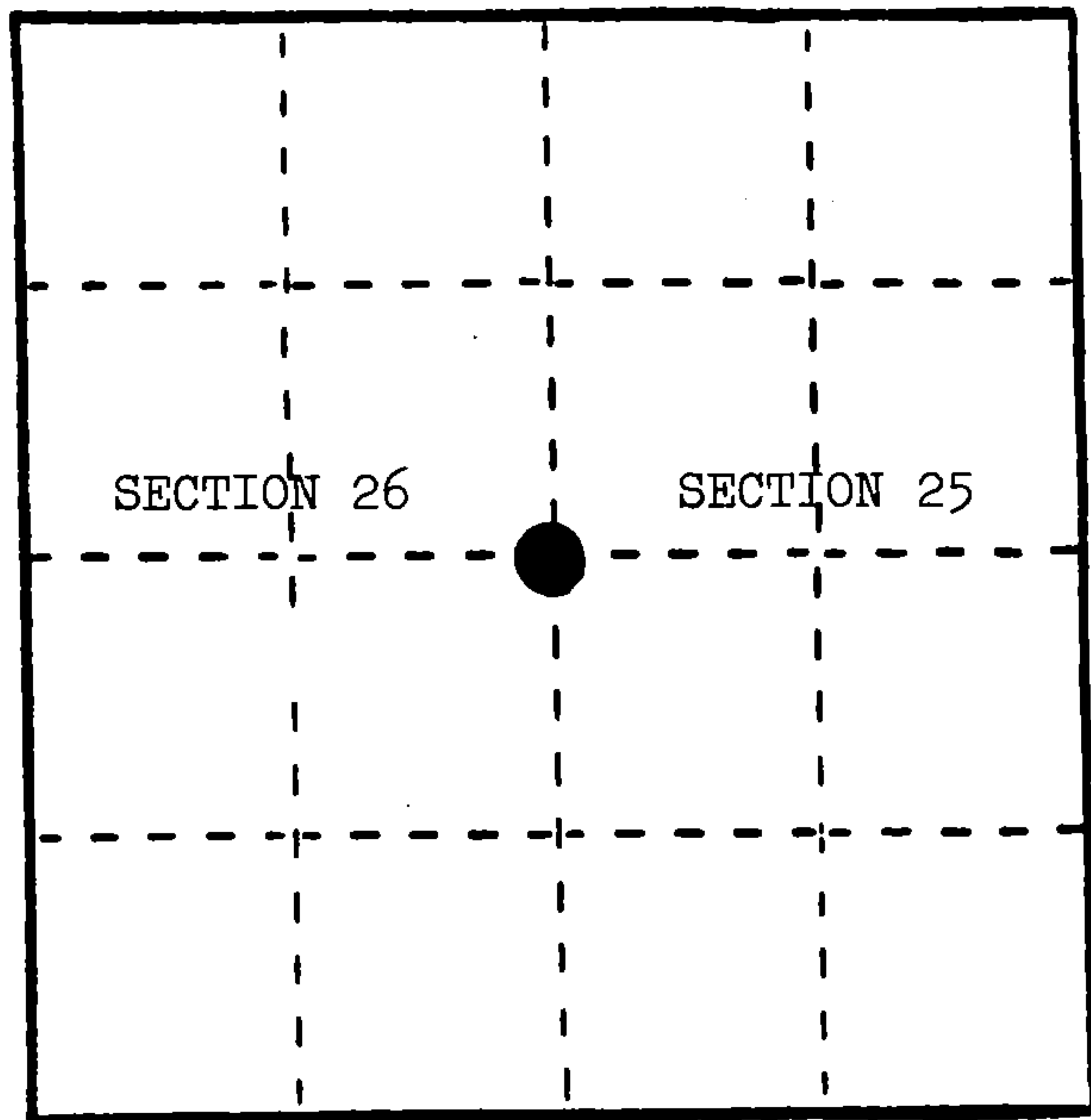
U. S. PUBLIC LAND SURVEY MONUMENT RECORD

INSTRUCTIONS: This record shall show the location of the corner and shall include all of the following nine elements (a through i).

(a) Identify the corner by reference to the U.S. public land survey system.

○ = Corner monument restored.

Quarter corner to Sections 25 and 26, T.34N., R.14E.



REGISTER'S OFFICE }
Forest County, Wis. }

Received for record this 10th day
of October A.D., 1985 at
10:00 o'clock A.M. and recorded
in Vol. CORNER RESTORATIONS
page T-21
Paul Aschenbrenner
Register of Deeds

(b) Describe any record evidence, monument evidence, occupational evidence, testimonial evidence or any other material evidence you considered, and whether the monument was found or placed.

In 1859, James McBride set wood post and the following BTs: Hemlock, 20", S.88°E., 6 links; Hemlock, 12", N.12°W., 12 links.

In 1914, N. Smith set new BT: Hemlock, 24", S.36°50'W., 131 1/3 links.

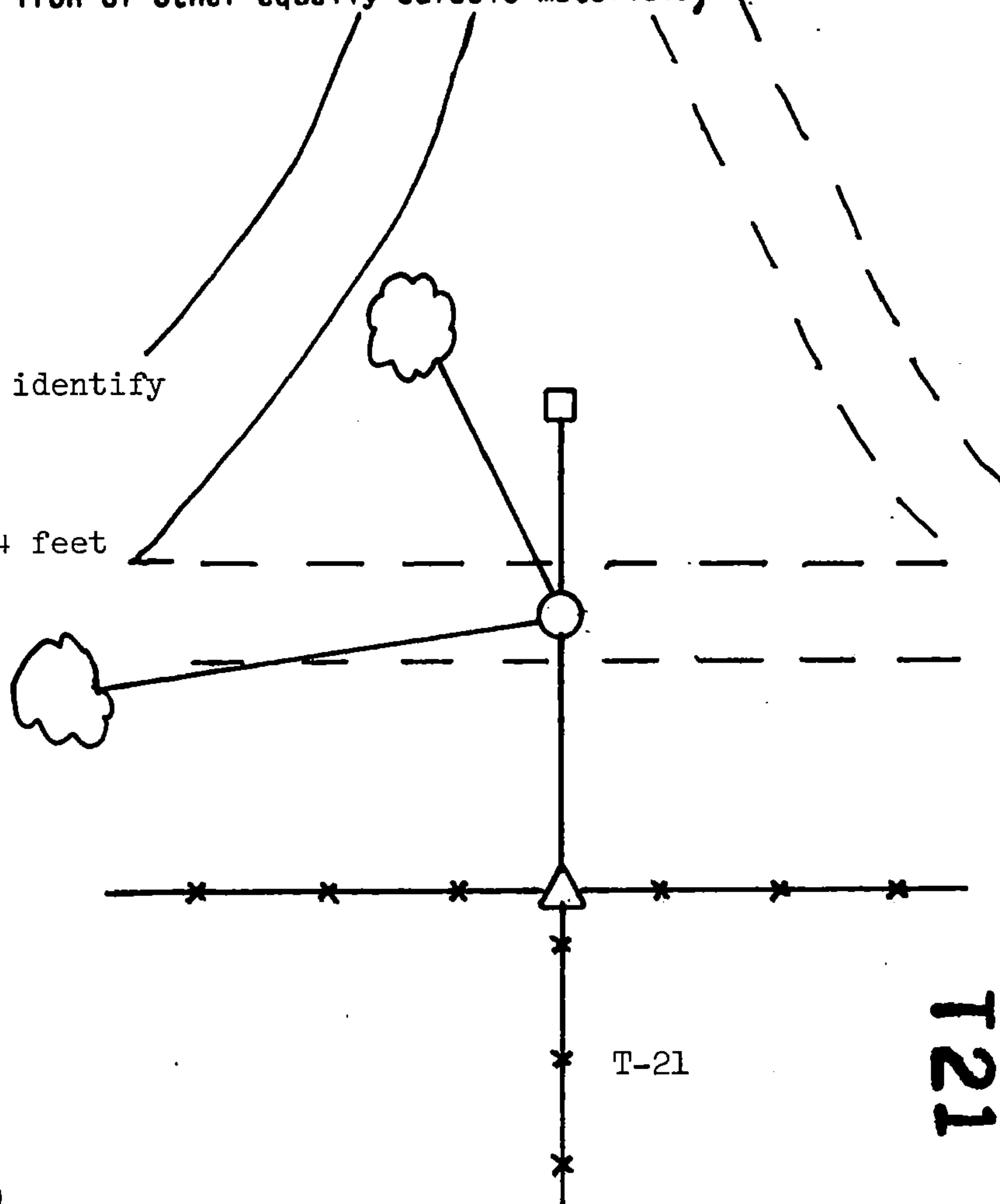
In 1976, T. Arnott found 1 1/2" well point in road at extension of road centerlines from north, east, and west. Set a Forest County monument and following references: Road Sign Post, N.4°E., 33.04 feet; Elm, 10", N.20°W., 62.24 feet.

In 1985, Al Harrison found monument set by Arnott was destroyed by road construction. From Elm BT, set new monument 6" below road surface and references.

(c) In the plan view drawing below, provide reference ties to at least 4 witness monuments, or, if the location is within a municipality, to at least 2 witness monuments. (Witness monuments shall be made of concrete, natural stone, iron or other equally durable material.) Describe witness monuments.

(d) Show a plan view drawing depicting the relevant monuments and reference ties which is sufficient in detail to enable accurate relocation of the corner monument if the corner monument is disturbed. Indicate north.

1. 2" x 36" aluminum monument stamped to identify the corner location.
2. Fence corner, South, 22.09 feet
3. Elm, 10", S.84°W., 136.93 feet
4. Elm (Arnott's BT), 10", N.20°W., 62.24 feet
5. Steel Sign Post, North, 17.84 feet



(e) Describe any material discrepancy between the location of the corner as restored or reestablished and the location of that corner as previously restored or reestablished by distance and direction. Show the discrepancy on the plan view drawing under (d), above. Show the distances between the corner as previously restored or reestablished and (1) the corner as restored or reestablished, and (2) to at least 2 of the witness monuments shown on the drawing in (d), above.


None.

(f) Was the corner restored through acceptance of (1) an obliterated evidence location, or, (2) a found perpetuated location?

(2) a found perpetuated location.

(g&h) Was the corner reestablished through lost corner proportionate methods? If so, show the method, including the directions and distances to other public land survey corners used as evidence or used for proportioning in determining the corner location?

No.



(1) I, Al Harrison
(type or print name) certify that the corner location shown on this record was determined by me or under my direction and control and that this U.S. Public Land Survey Monument Record is correct and complete to the best of my knowledge and belief.

Alan D. Harrison
Signature

9/16/85
Date

CERTIFIED LAND CORNER RESTORATION

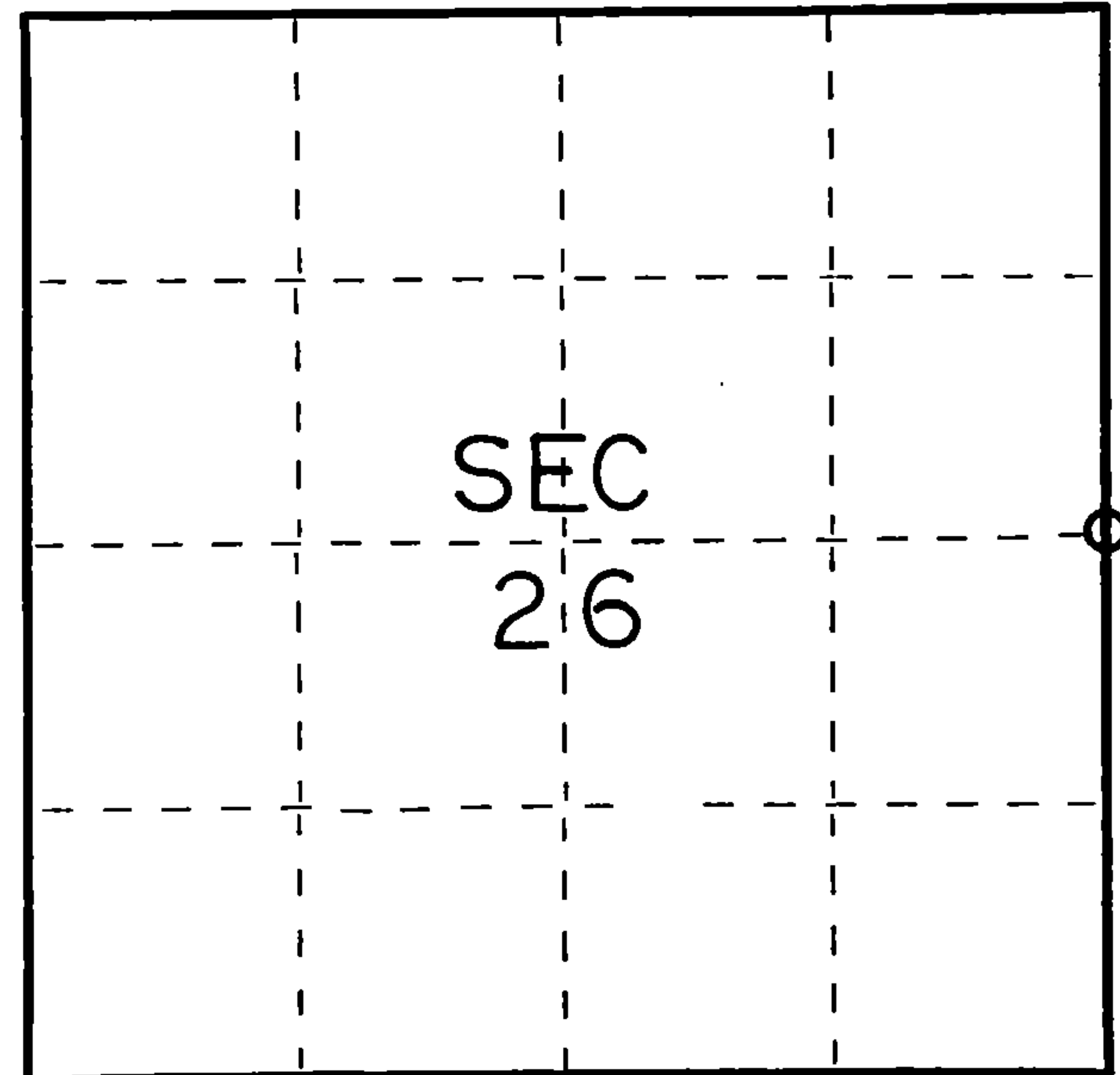
Index No. T21

State of Wisconsin }
County of Forest } ss.

I Thomas Arnott, do hereby certify that on the 14th day of April, 1976, I found evidence of the 1/4 corner of sections 25 & 26 Township 34, North, Range 14 E, Fourth Principal Meridian, as described hereon; and that from this evidence I established a new monument and accessories as described hereon to perpetuate the original location of this corner.

Resident witnesses:

FORM 985 H. C. MILLER CO., MILWAUKEE



○ = Corner monument restored.

History of original corner establishment:

Original subdivision by James McBride 10 Aug - 20 Aug., 1859
Hemlock 20 S88E 6 Lks.
Hemlock 12 N12W 12 Lks.

Description of corner evidence found:

Found 1 1/2" well point



Description of monument and accessories I established to perpetuate the original location of this corner.

Replaced well point with new Forest County Aluminum Monument 4" below ground surface

Ties:

Road sign post N4E 33.04 feet
Elm 10 N20W 62.24 feet

Dated at Crandon, Wis., this 13th day of May, 1976

Signature Thomas R. Arnott Title Surveyor Registration No. S-887
(County Surveyor, Registered Land Surveyor, or other duly authorized official)

Office of Register of Deeds, County of Forest, I hereby certify that the within instrument was filed in this office for record on the 14th day of May, 1976 at 3 o'clock P. M.

Eugene Stutzny Document No. 109219
(Register of Deeds)

By _____ Deputy

4341426200