

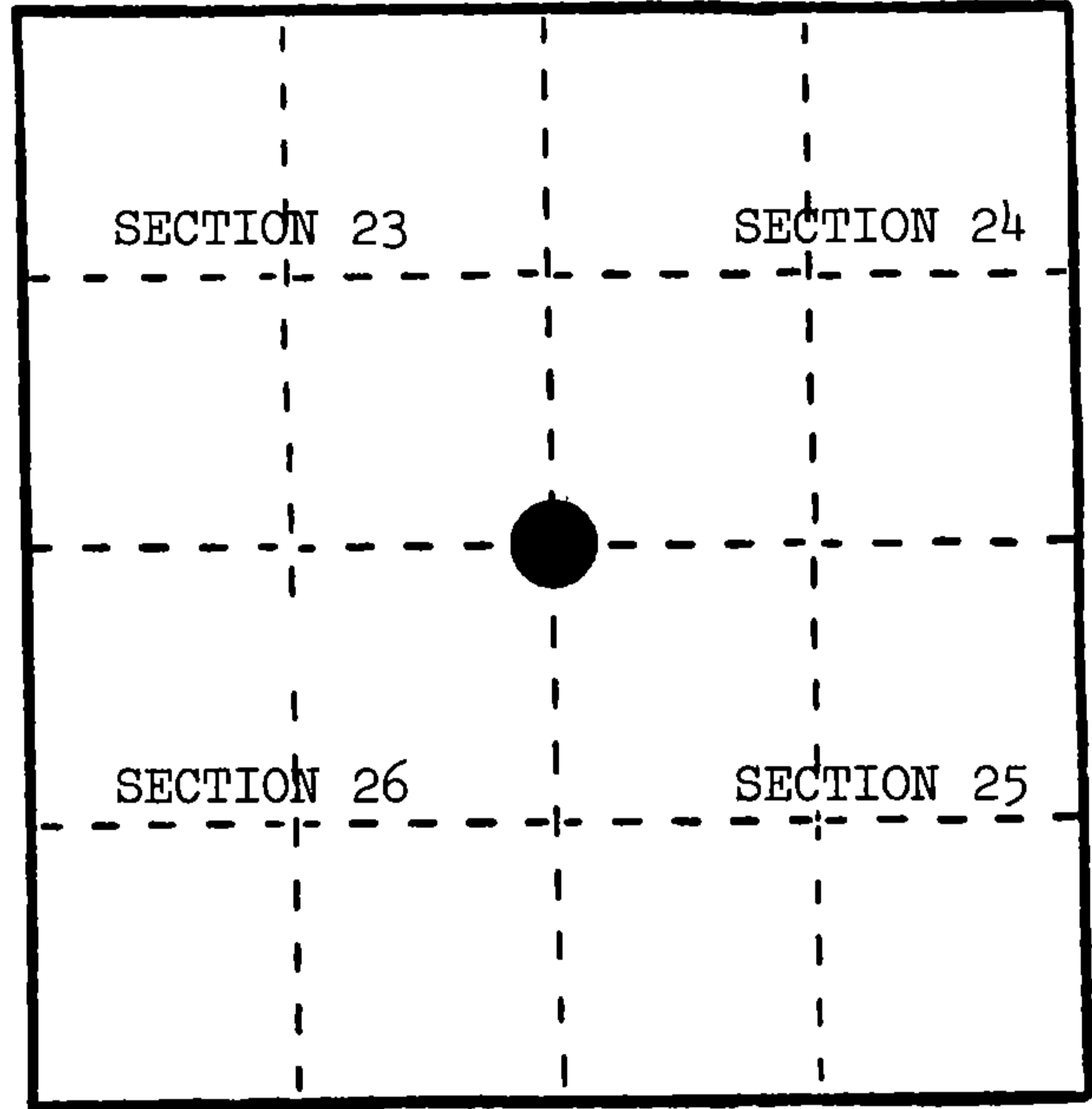
**U. S. PUBLIC LAND SURVEY MONUMENT RECORD**

**INSTRUCTIONS :** This record shall show the location of the corner and shall include all of the following nine elements (a through i).

(a) Identify the corner by reference to the U.S. public land survey system.

○ = Corner monument restored.

Section Corner to Sections 23, 24, 25, and 26, T.34N., R.14E.



REGISTER'S OFFICE  
Forest County, Wis.  
Received for record this 17<sup>th</sup> day  
of February A.D., 1988 at  
10:00 o'clock A.M. and recorded  
in Vol. CORNER RESTORATIONS  
page R-21  
*Paul Aschauer*  
Register of Deeds

(b) Describe any record evidence, monument evidence, occupational evidence, testimonial evidence or any other material evidence you considered, and whether the monument was found or placed.

In 1859, James McBride set post with the following BTs: Tamarack, 8", N.47°W., 19 links; Tamarack, 6", N.15°E., 107 links; Tamarack, 15", S.5°E., 214 links; Tamarack, 10", S.88°W., 37 links.

In 1934, J. White found stake in poor condition and replaced it with a new one. Placed a metal location poster on a 14" White Pine about 2 chains west of corner.

In 1936, A. J. Vronch found Cedar post in poor condition and a location poster on a 24" White Pine, 1.75 chains west of corner.

In 1975, Jean Resvick and Milo Stefan found a post point with post lying down. Found a Tamarack stump at S.5°E., 211 links, a possible Tamarack stump at N.47°W., 19 links, and a Tamarack stump, North, 110 links.

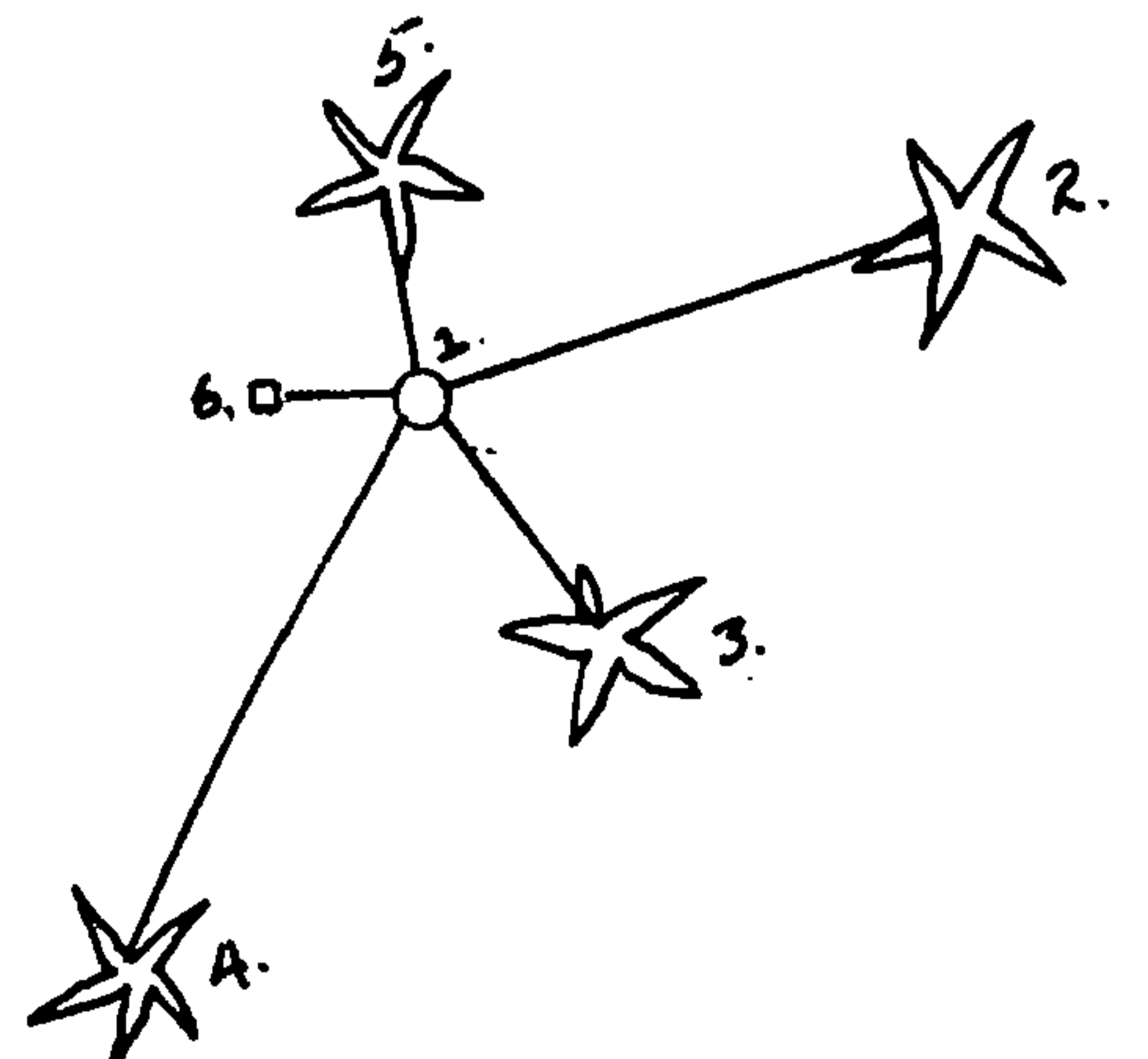
In 1976, Milo Stefan found a Forest County monument in place of post found in 1975.

In 1987, Alan Harrison made new accessories to the corner.

(c) In the plan view drawing below, provide reference ties to at least 4 witness monuments, or, if the location is within a municipality, to at least 2 witness monuments. (Witness monuments shall be made of concrete, natural stone, iron or other equally durable material.) Describe witness monuments.

(d) Show a plan view drawing depicting the relevant monuments and reference ties which is sufficient in detail to enable accurate relocation of the corner monument if the corner monument is disturbed. Indicate north.

1. Forest County Monument
2. Spruce, 5", N.73°E., 25.94 feet
3. Spruce, 4", S.51°E., 6.92 feet
4. Tamarack, 7", S.28°W., 31.96 feet
5. Tamarack, 5", N.10°W., 7.54 feet
6. Steel Sign Post, 6', West, 0.74 feet



(e) Describe any material discrepancy between the location of the corner as restored or reestablished and the location of that corner as previously restored or reestablished by distance and direction. Show the discrepancy on the plan view drawing under (d), above. Show the distances between the corner as previously restored or reestablished and (1) the corner as restored or reestablished, and (2) to at least 2 of the witness monuments shown on the drawing in (d), above.

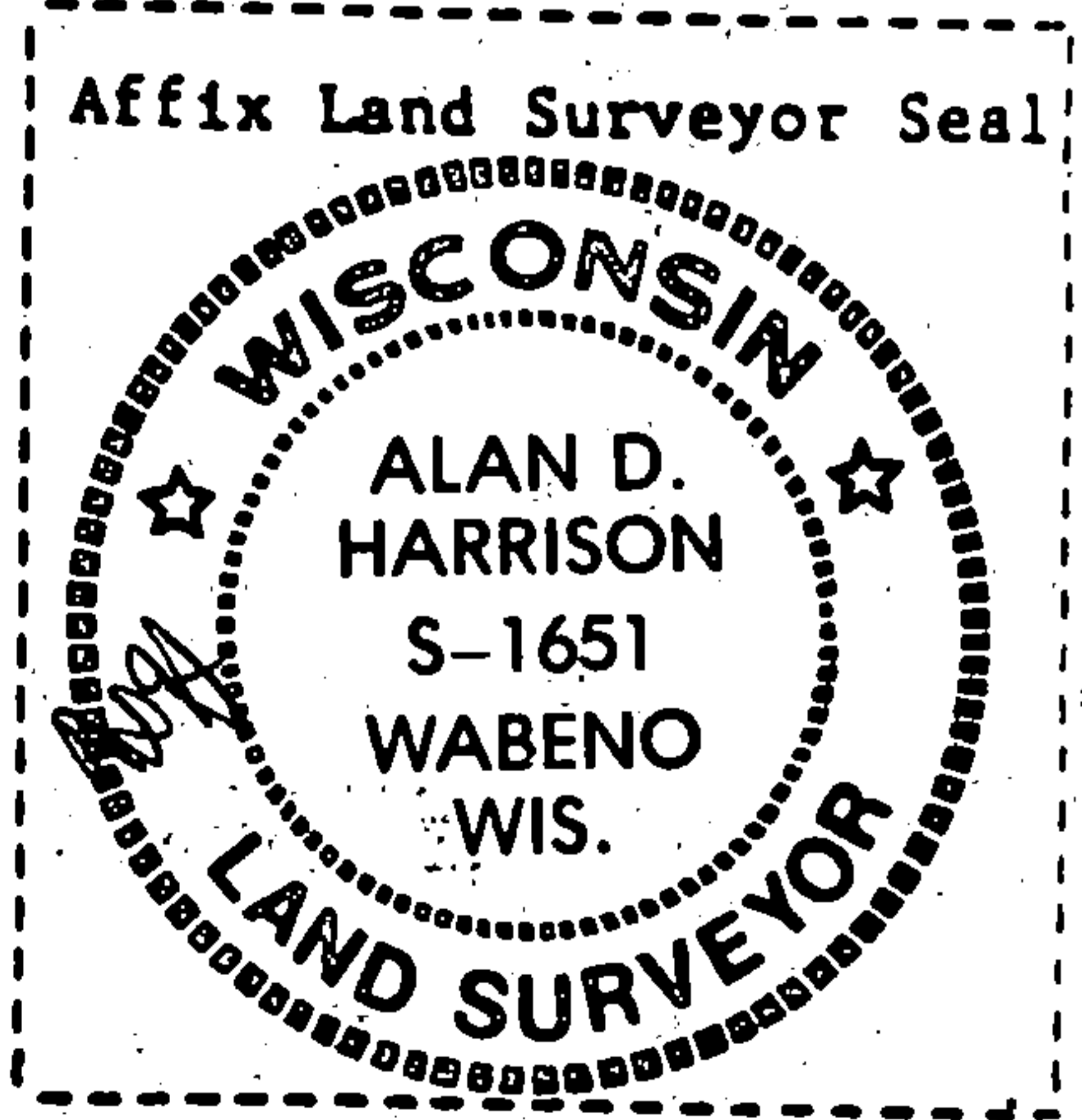
None.

(f) Was the corner restored through acceptance of (1) an obliterated evidence location, or, (2) a found perpetuated location?

(2) a found perpetuated location.

(g&h) Was the corner reestablished through lost corner proportionate methods? If so, show the method, including the directions and distances to other public land survey corners used as evidence or used for proportioning in determining the corner location?

No.



(1) I, Alan D. Harrison  
(Type or print name) certify that the corner location shown on this record was determined by me or under my direction and control and that this U.S. Public Land Survey Monument Record is correct and complete to the best of my knowledge and belief.

Alan D. Harrison  
Signature

2/11/88  
Date

CERTIFIED LAND CORNER RESTORATION

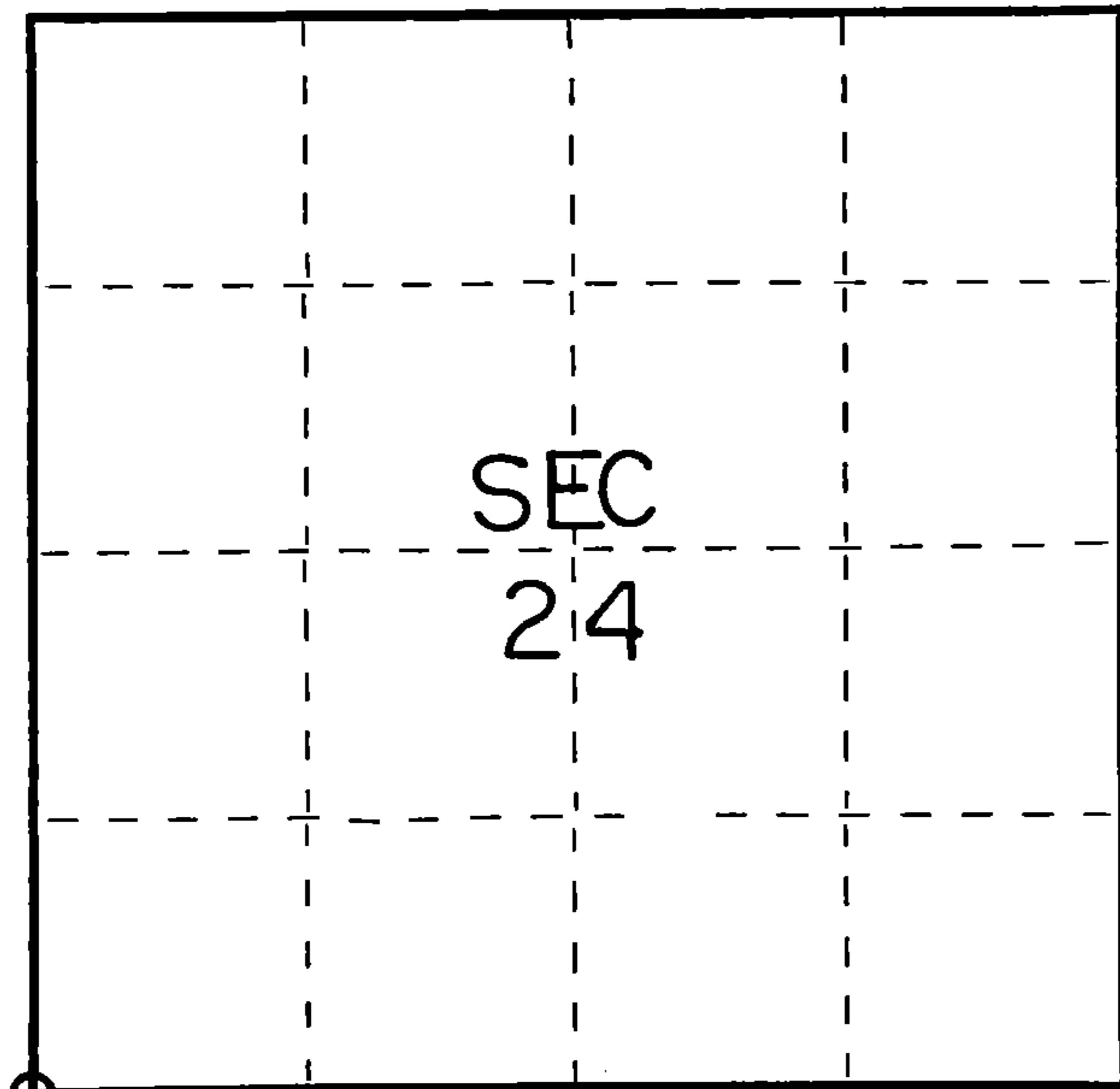
Index No. **R211**

State of Wisconsin }  
County of Forest } ss.

I Thomas Arnott, do hereby certify that on the 11 day of May, 1976, I found evidence of the section corner of sections 23, 24, 25, & 26 Township 34, North, Range 14 E, Fourth Principal Meridian, as described hereon; and that from this evidence I established a new monument and accessories as described hereon to perpetuate the original location of this corner.

Resident witnesses:

.....  
.....  
.....



○ = Corner monument restored.

History of original corner establishment:

Original subdivision by James McBride 10 Aug. - 20 Aug., 1859

Tamarack	8	N47W	19 Lks.
Tamarack	6	N15E	107 Lks.
tamarack	10	S5W	214 Lks.
Tamarack	10	S88W	37 Lks.

Description of corner evidence found:


Wood Post Found

Description of monument and accessories I established to perpetuate the original location of this corner.

Replaced wood post with Forest County Aluminum Monument

Ties:

Tamarack	8	N6W	7.43 feet
Spruce	8	N73E	25.84 feet
Tamarack	8	S18E	6.25 feet



Dated at Crandon, Wis., this 14th day of May, 1976.

Signature Thomas R. Arnott Title Surveyor Registration No. S-887  
(County Surveyor, Registered Land Surveyor, or other duly authorized official)

Office of Register of Deeds, County of Forest, I hereby certify that the within instrument was filed in this office for record on the 14th day of May, 1976 at 3 o'clock P. M.

Eugene Staszny Document No. **109217**  
(Register of Deeds)

By \_\_\_\_\_ Deputy

FORM 985 H. C. MILLER CO., MILWAUKEE

43414230000