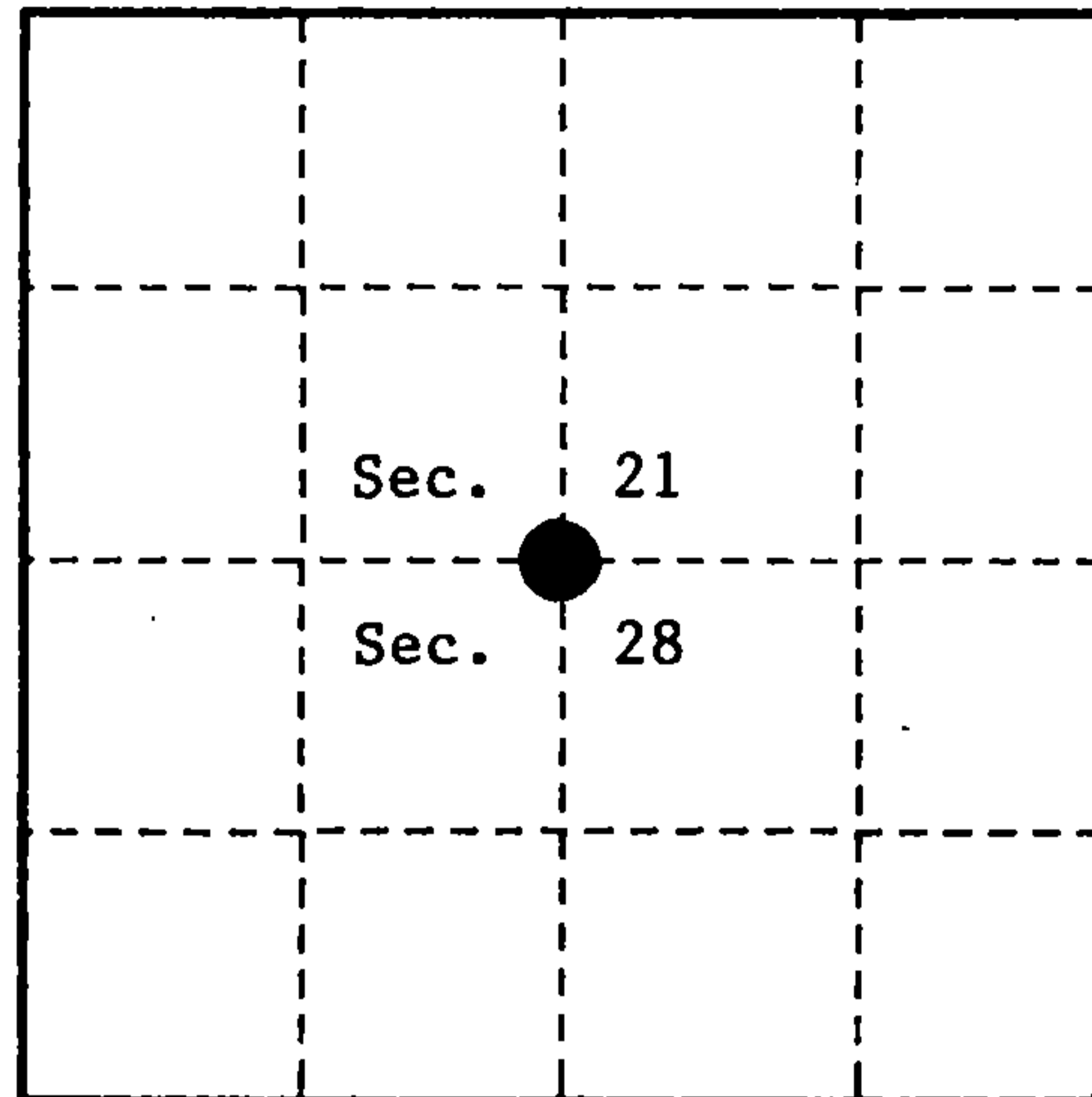


U. S. PUBLIC LAND SURVEY MONUMENT RECORD

INSTRUCTIONS:

This record shall show the location of the corner and shall include all of the following nine elements (a through i).

- (a) Identify the corner by reference to the U.S. public land survey system.
- = Corner monument restored.



Quarter Corner to Sections 21 and 28,
T.34N., R.14E., Forest County, WI.

State Plane Coordinates
Wisconsin North Zone
90486.31171-N
2289634.16758-E

Geographic Coordinates
45-24-28.37846-N
088-44-58.80540-W

- (b) Describe any record evidence, monument evidence, occupational evidence, testimonial evidence or any other material evidence you considered, and whether the monument was found or placed.

In 1859 James McBride set a wood post and made the following bearing trees; Elm, 14" N.18°W., 18 links (11.88 feet), Sugar, 12", S.70°e., 19 links, (12.54 feet).

In 1934 John Laird, a Forest Service Examiner found a wood stake which bears North 2 feet from a metal location poster on the North side of a 2" diameter Maple sapling. Corner is buried in road which bears West and North. This info is recorded on Form # 874.

In 1987 Paul Smith, R.L.S., surveyed section 28 and restored the corner using Nathan Smiths R.L.S., 1905 and 1910 records. He set an aluminum Forest County Monument and new bearing trees.

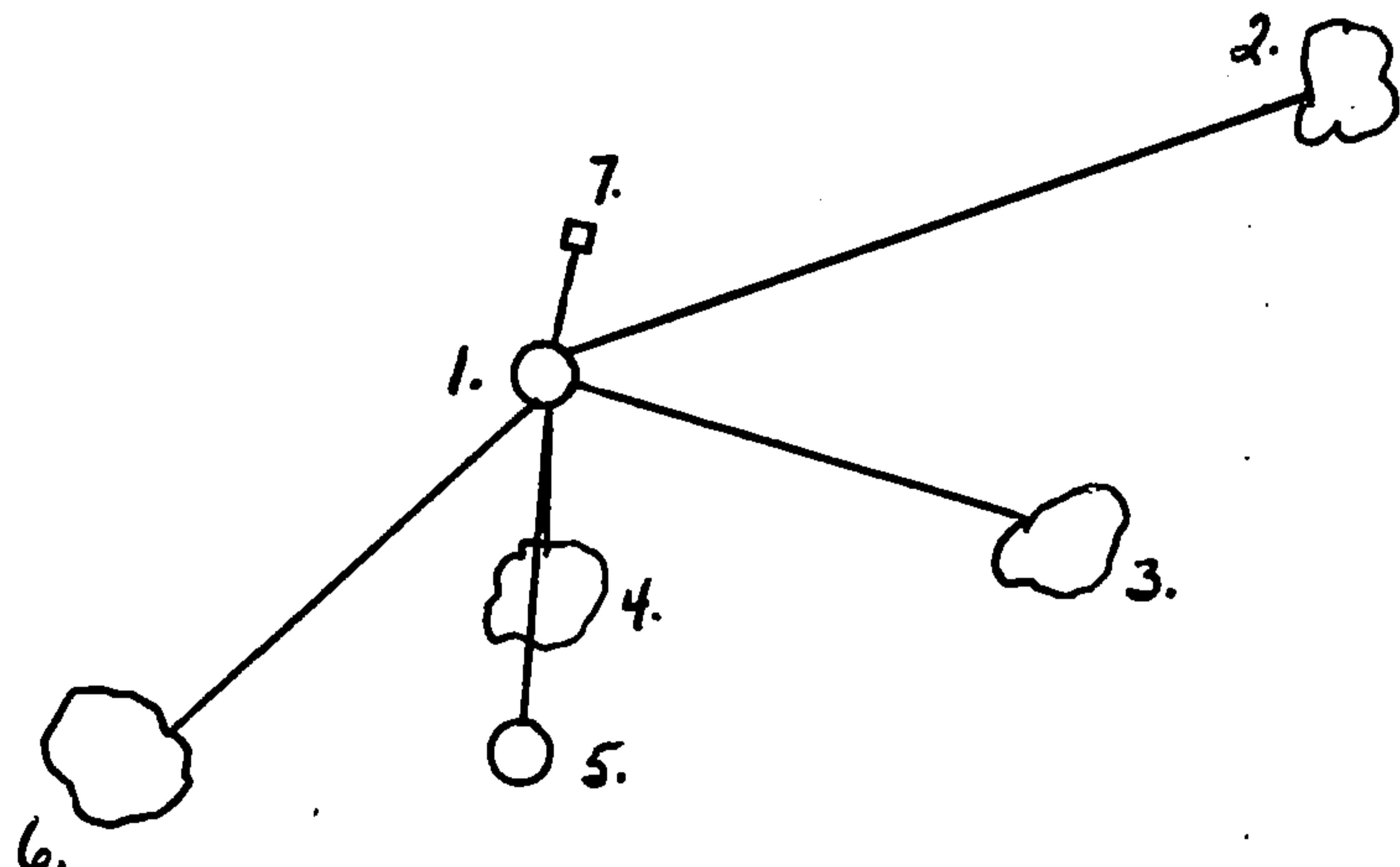
On October 5, 1993, Alan Harrison, R.L.S., found the Forest County Monument as set by Paul Smith in 1987. This position does not line up with the road center-lines West and North.

On November 18, 1993, Alan Harrison, R.L.S., and Paul Smith R.L.S., located a metal location poster inside a 16" diameter maple tree. Road center-lines bear West and North. This evidence is in agreement with the info as noted on Form #874 dated in 1934. It is agreed between Alan Harrison and Paul Smith that this is the best available evidence for restoring the corner. At a point 2 feet North of location Poster set a 2 1/2" x 36" aluminum monument and new bearing trees as noted below.

- (c) In the plan view drawing below, provide reference ties to at least 4 witness monuments, or, if the location is within a municipality, to at least 2 witness monuments. (witness monuments shall be made of concrete, natural stone, iron or other equally durable material.)

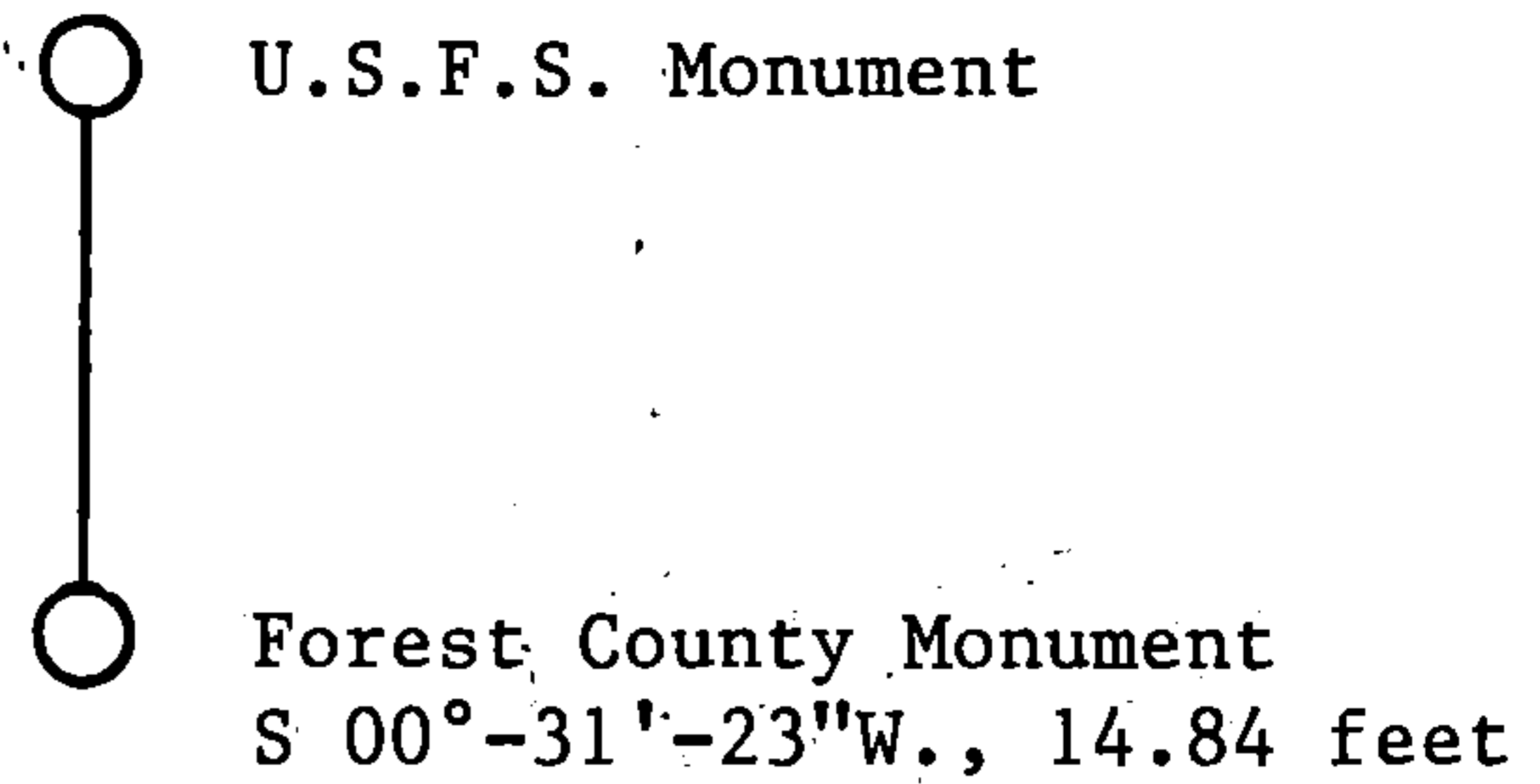
- (d) Show a plan view drawing depicting the relevant monuments and reference ties which is sufficient in detail to enable accurate relocation of the corner monument if the corner monument is disturbed. Indicate north.

1. 2 1/2" x 36" Aluminum Monument with tablet stamped to identify corner.
2. Sugar, 10", N.61°E., 40.12 feet.
3. Sugar, 8", S.70°E., 16.74 feet.
4. Maple, 16", South, 2.00 feet.
5. Forest County Monument, S.00°-31'-23"W., 14.84 feet.
6. Basswood, 7", S.40°W., 26.38 feet.
7. Steel Sign Post, Northwest, 1.10 feet.



(e) Describe any material discrepancy between the location of the corner as restored or reestablished and the location of that corner as previously restored or reestablished by distance and direction. Show the discrepancy on the plan view drawing under (d), above. Show the distances between the corner as previously restored or reestablished and (1) the corner as restored or reestablished, and (2) to at least 2 of the witness monuments shown on the drawing in (d), above.

Drawing



(f) Was the corner restored through acceptance of (1) an obliterated evidence location, or, (2) a found perpetuated location?

(1)

(g & h) Was the corner reestablished through lost corner proportionate methods? If so, show the method, including the directions and distances to other public land survey corners used as evidence or used for proportioning in determining the corner location?


No

REGISTER'S OFFICE
Forest County, Wis.

Received for record this 23rd day
of December, A.D., 1994 at
9:00 o'clock A.M. and recorded
in Vol. Consp Restoration
page 37-14-R-11

Ed Chittie, Deputy
Register of Deeds

Affix Land Surveyor Seal



(1) I, Alan D. Harrison

(type or print name) certify that the corner location shown on this record was determined by me or under my direction and control and that this U.S. Public Land Survey Monument Record is correct and complete to the best of my knowledge and belief.

Alan D. Harrison 10/26/94
Signature Date

CERTIFICATE READY FOR FILING: Sue Vap
District Ranger