

86981

STATE OF WISCONSIN

I NEAL SPERHAKE, do hereby certify that on the FIFTEENTH day of NOVEMBER, 1962 I established the SOUTH ONE SIXTEENTH CORNER BETWEEN SECTIONS 24, TOWNSHIP 34 NORTH, RANGE 13 EAST, AND, 19 TOWNSHIP 34 NORTH, RANGE 14 EAST, Fourth Principal Meridian, as described hereon.

Resident Witnesses:

Richard Piontek - Waubeno.
David Pichotta - Waubeno.

This corner can also be described as either the South 1/8th, or the South Quarter-Quarter Section Corner between Sections 24, T34N-R13E, and, 19, T34N-R14E, 4th p.m.

History:

There is no record of this corner having been previously established.

Description of monument and accessories I established to perpetuate the location of this corner.

At the point determined for the location of the corner I emplaced a:

*GALVANIZED IRON PIPE, THREE FEET LONG, ONE INCH IN DIAMETER, WITH AN ALUMINUM CAP DENOTED AS, 'KIMBERLY-CLARK CORP T34N S 1/16 BTWN 24 & 19 R13-14E SPERHAKE RLS 463 11-15-62".

The pipe is witnessed by:

W. Birch 6 N79°E 17 links. (Scribed S19 BT).
Elm 5 N80°W 28 links. (Scribed S24 BT).

Description as to how corner was located.

Since both the quarter section corner one quarter mile north, and the section corner one quarter mile south have been previously established, with a distance between them of 40.12½ chains, the 1/16th corner was set s0.06¼ chains from either corner, on a straight line between them.

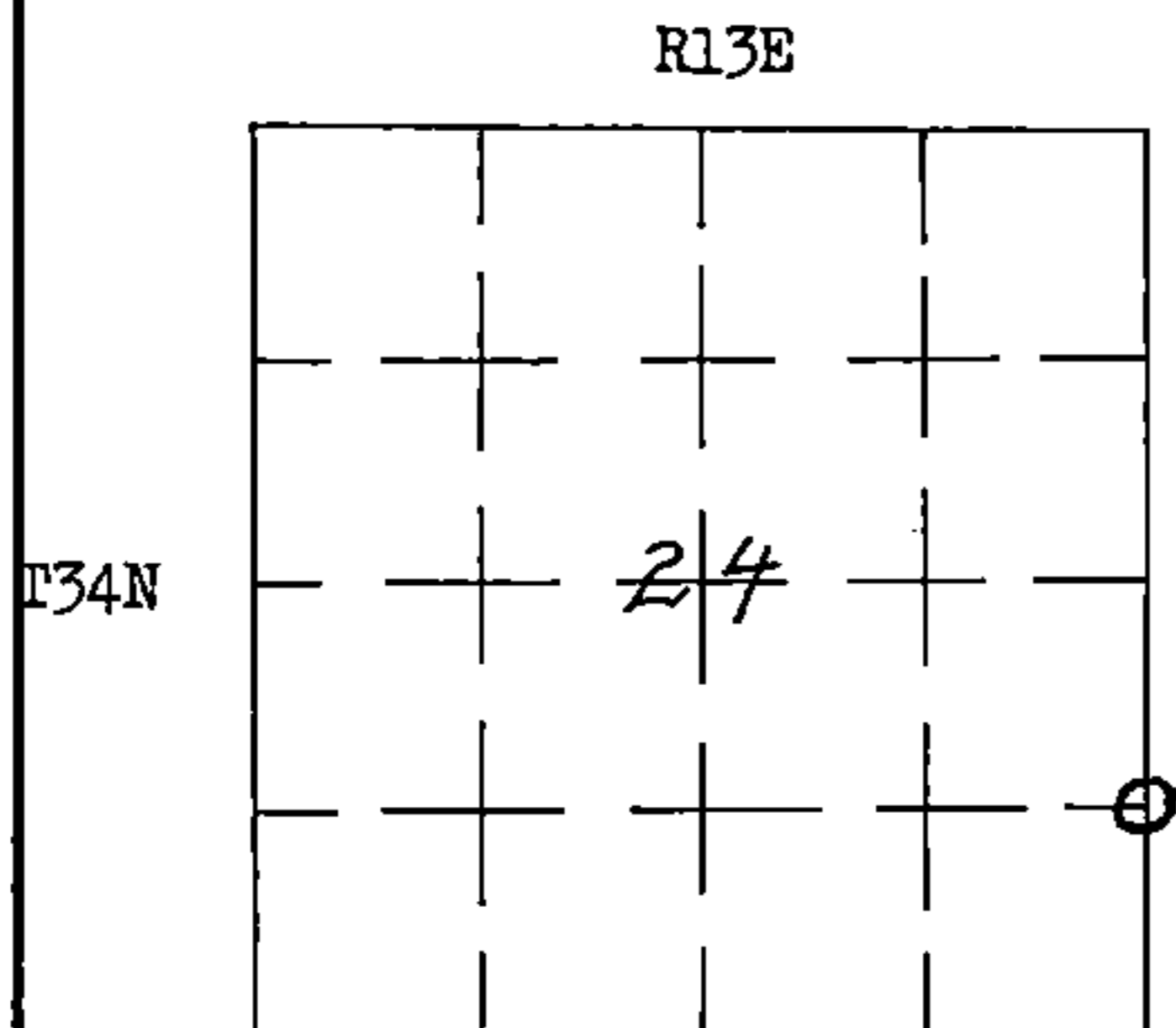
Dated at _____ Wis., this _____ day of _____, 19__

Signature Neal Sperhake Title Registered Land Surveyor Registration No. S-463

~~Office of Register of Deeds~~, County of Forest, I hereby certify that the within signed and sworn to instrument was ~~filed in this office for record on~~ the 11th day of April, 1963


at _____ ~~clock~~ PM

Adeline Denoble
Notary (Register of Deeds) Public
Forest County, Wisconsin
~~By~~ My commission expires ~~My~~ Commission Expires ~~Deputy~~
February 6, 1966




0 = Corner Monument Restored

REGISTER'S OFFICE
FOREST COUNTY, WIS.



At _____ o'clock _____ P. M.
Karl C. Angus Register of Deeds



43413241000